

25058 Nordstugan 427.850



130 / 160



427.450

25056 Väststugan 427.016



Lerot (Lrt) hp 424.500



115 / 145



424.169

100 / 130



422.188

25043 Åsporten 421.590



110 / 140



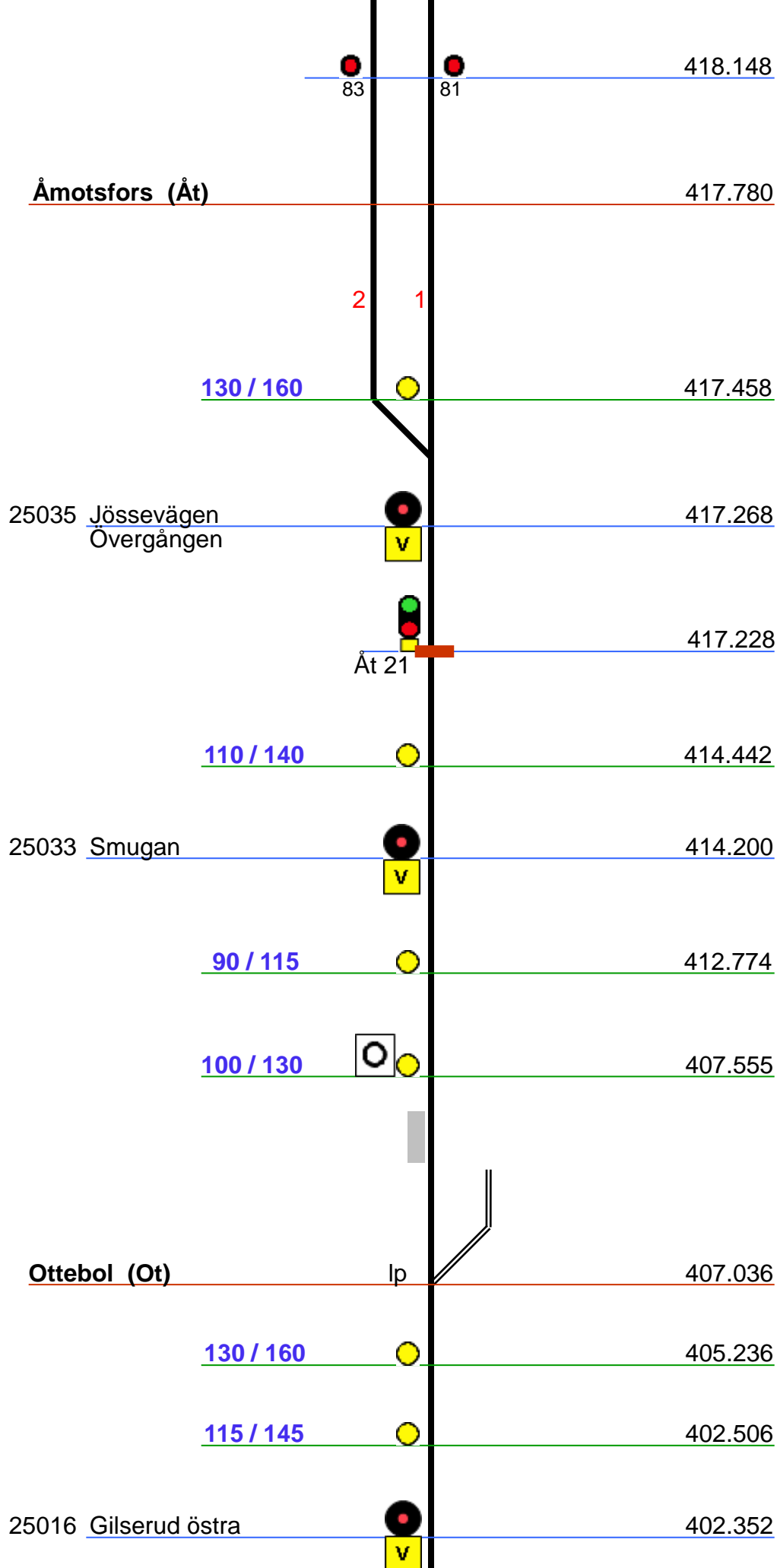
420.461

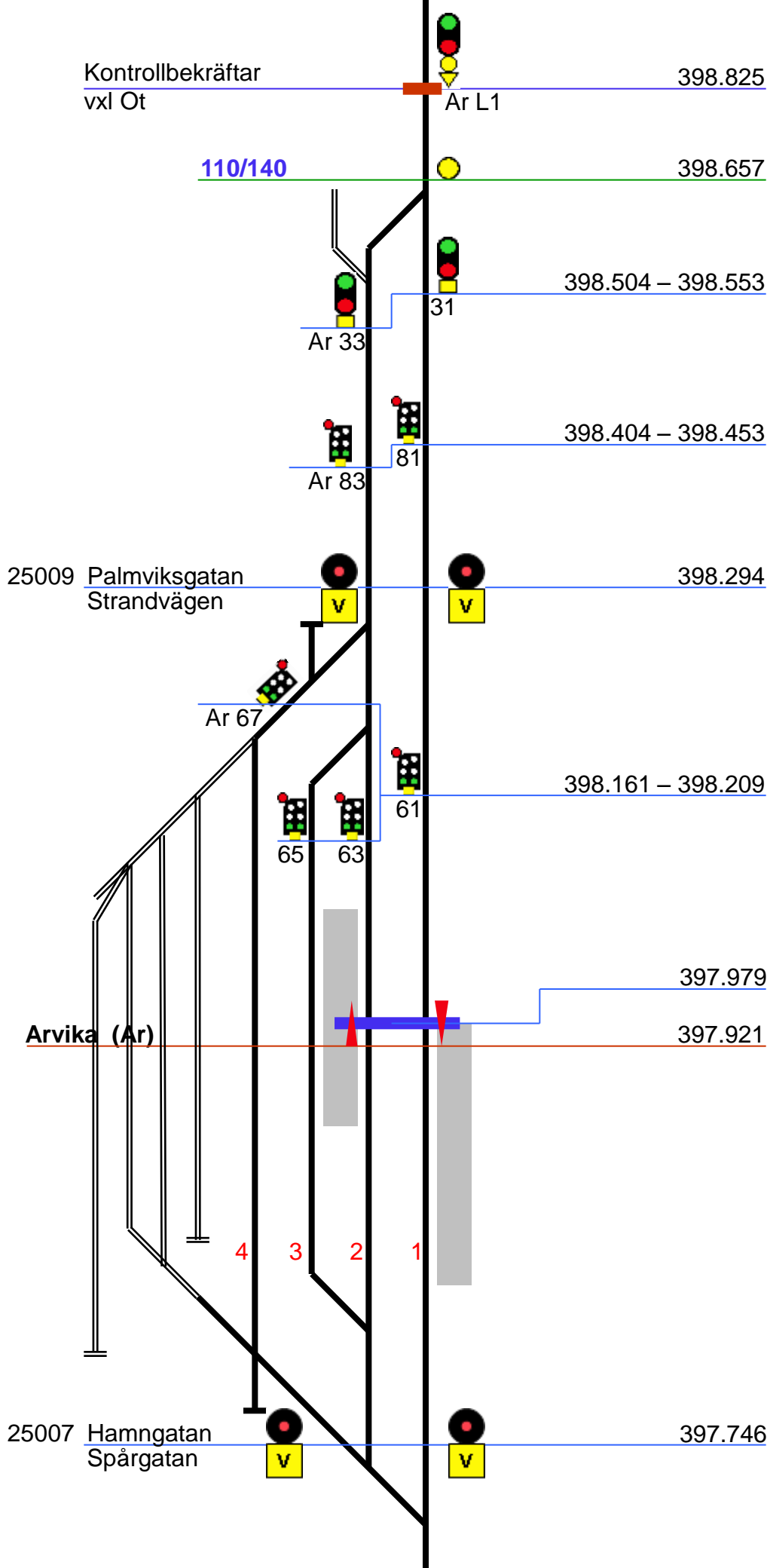
Åt L1 418.532

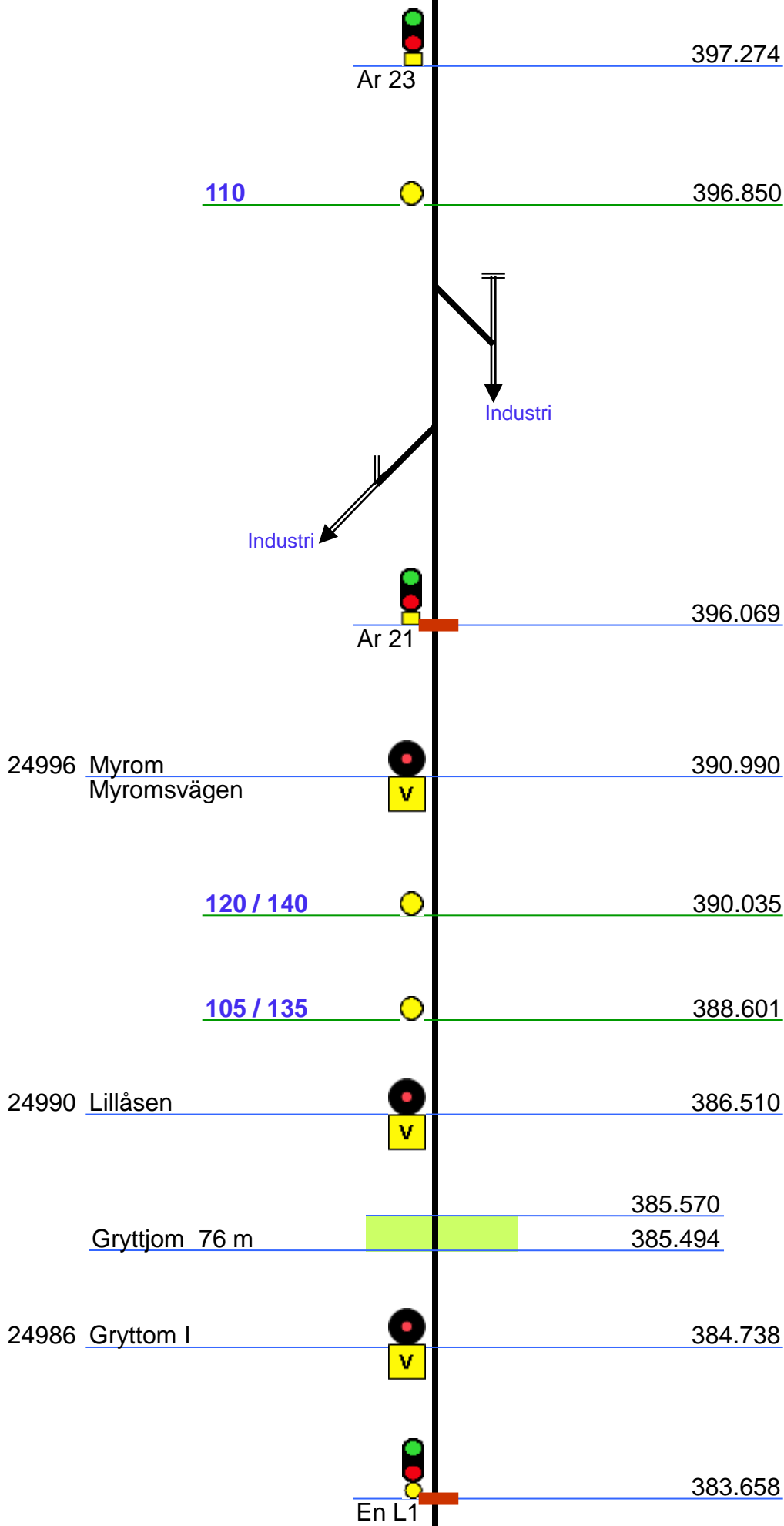


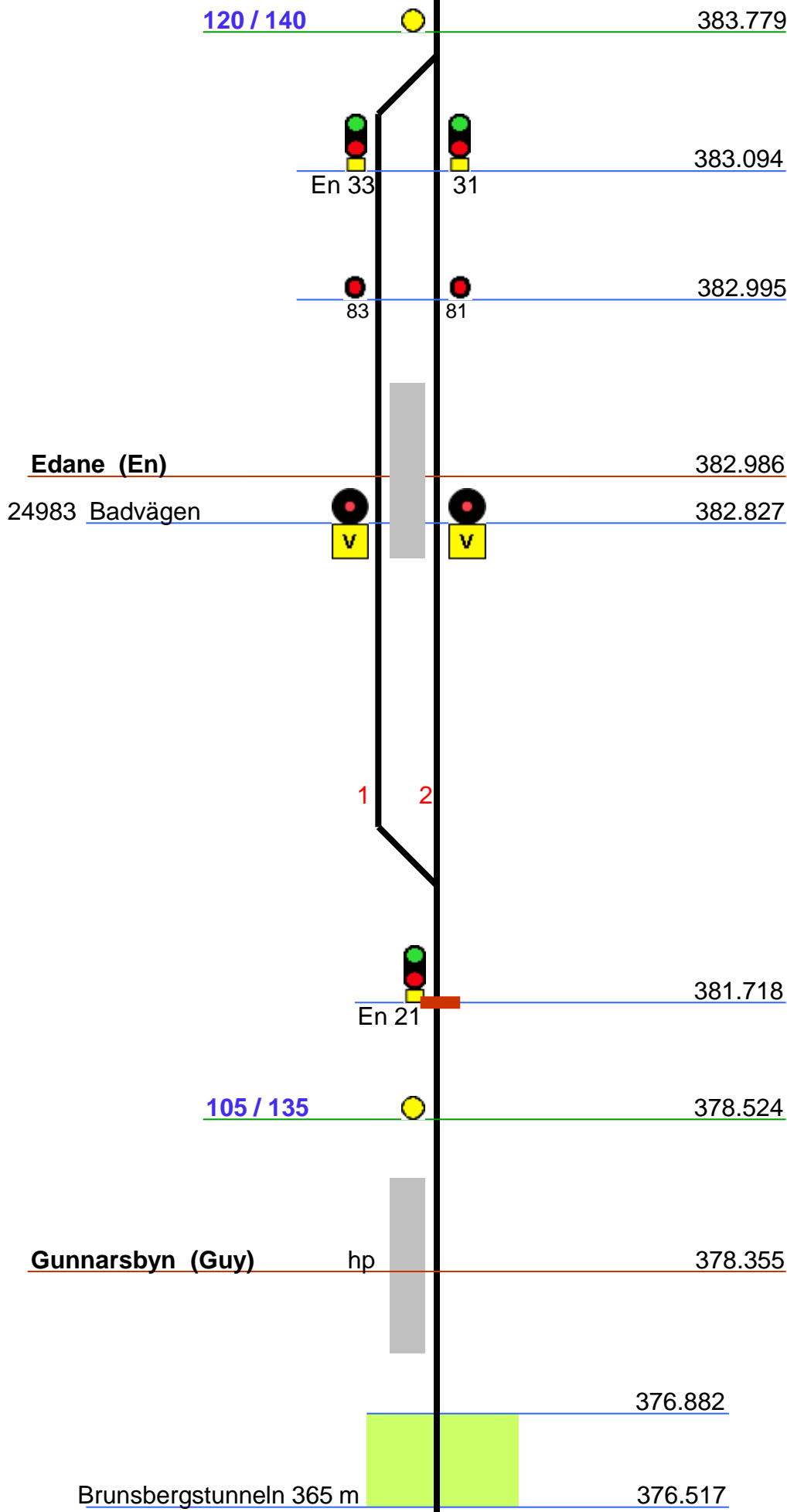
Åt 33 31 418.248

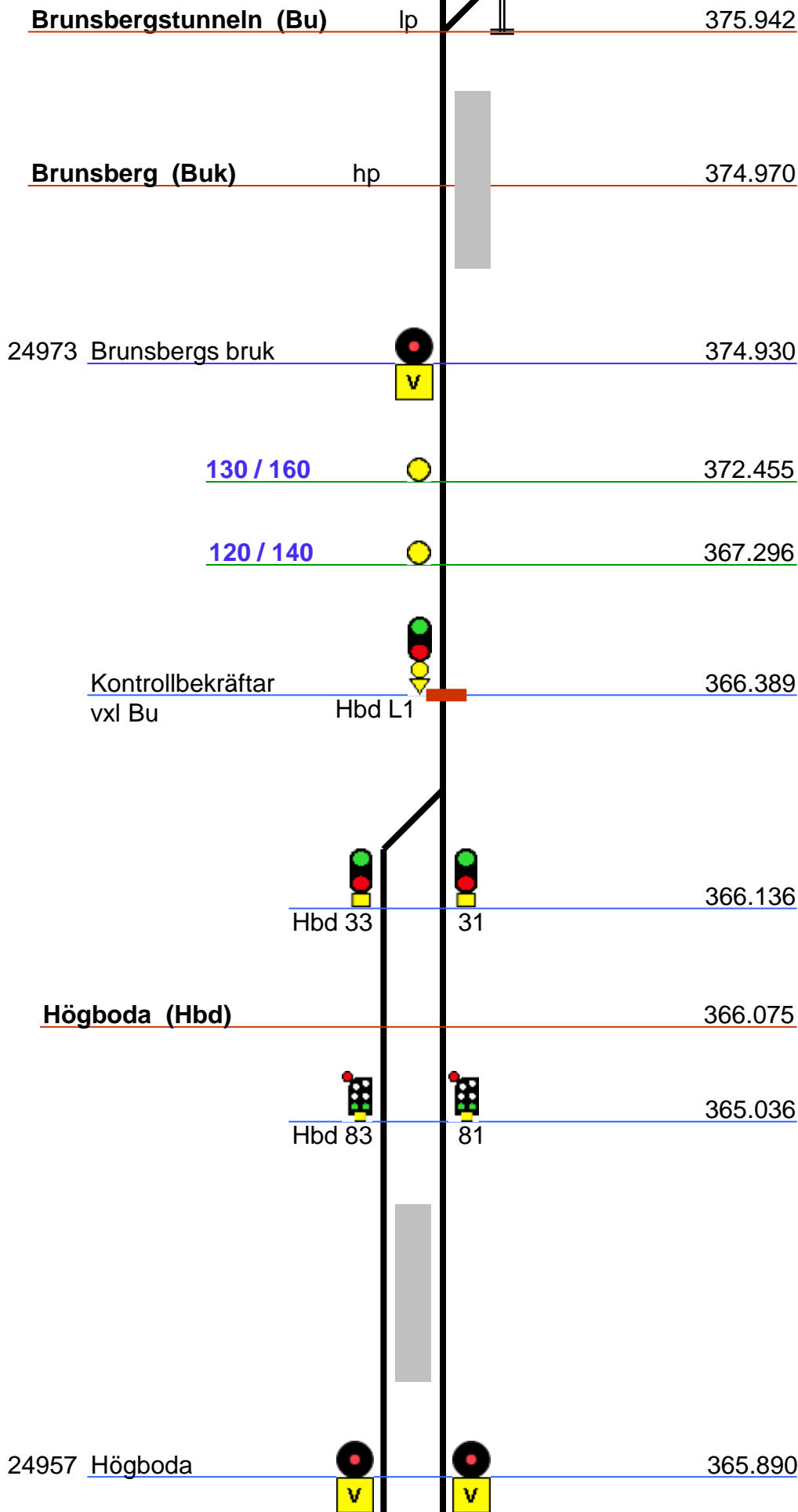





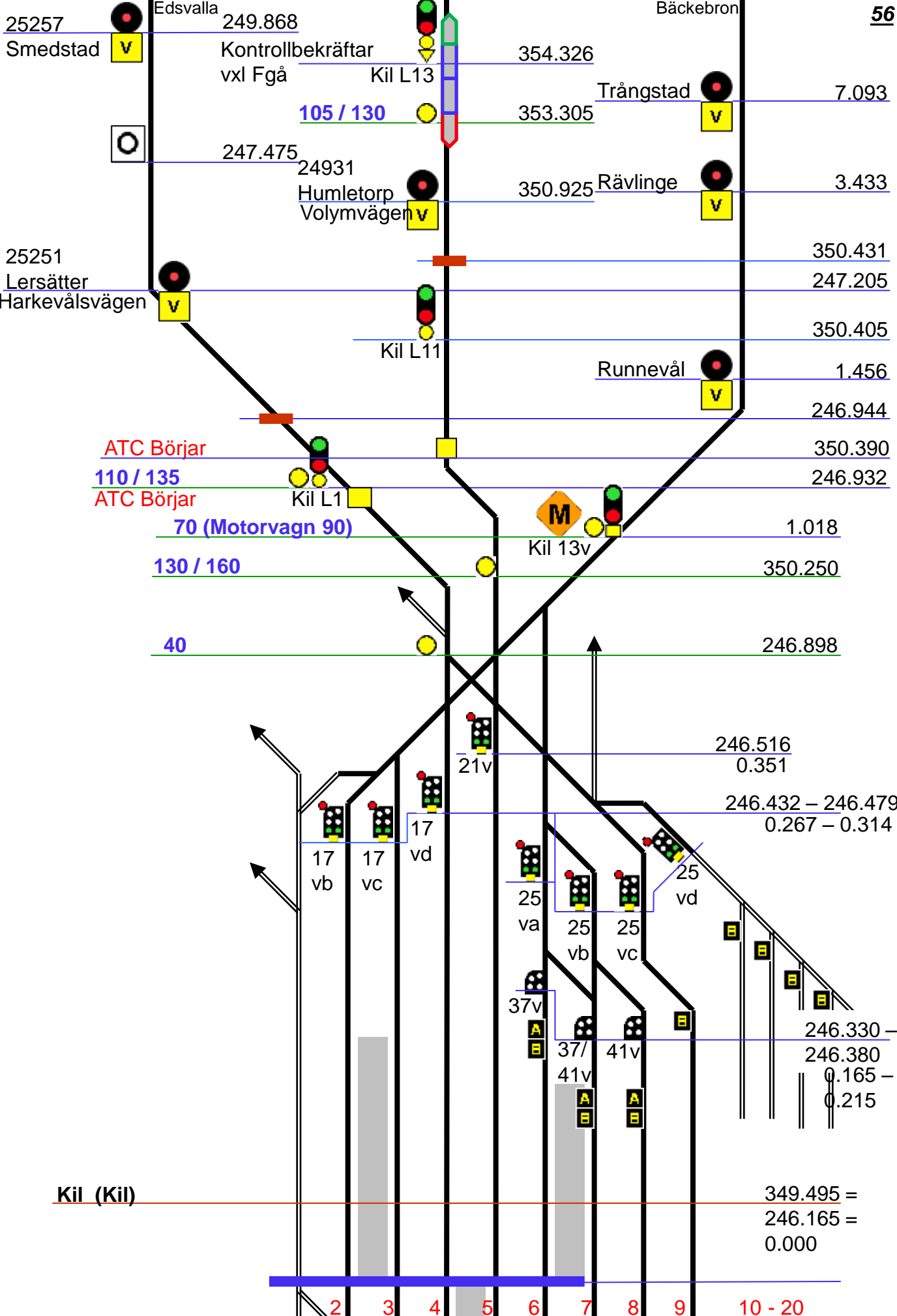






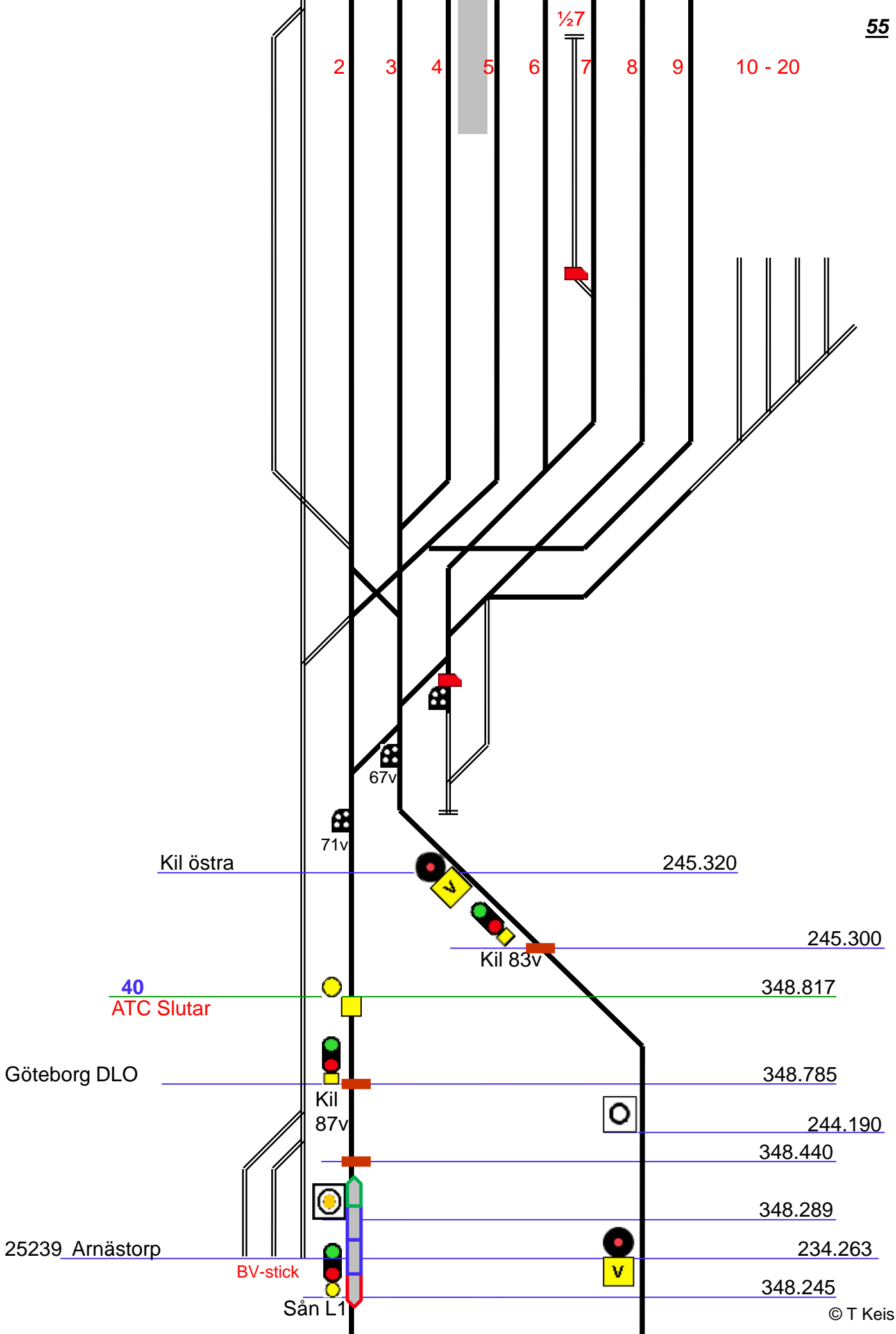


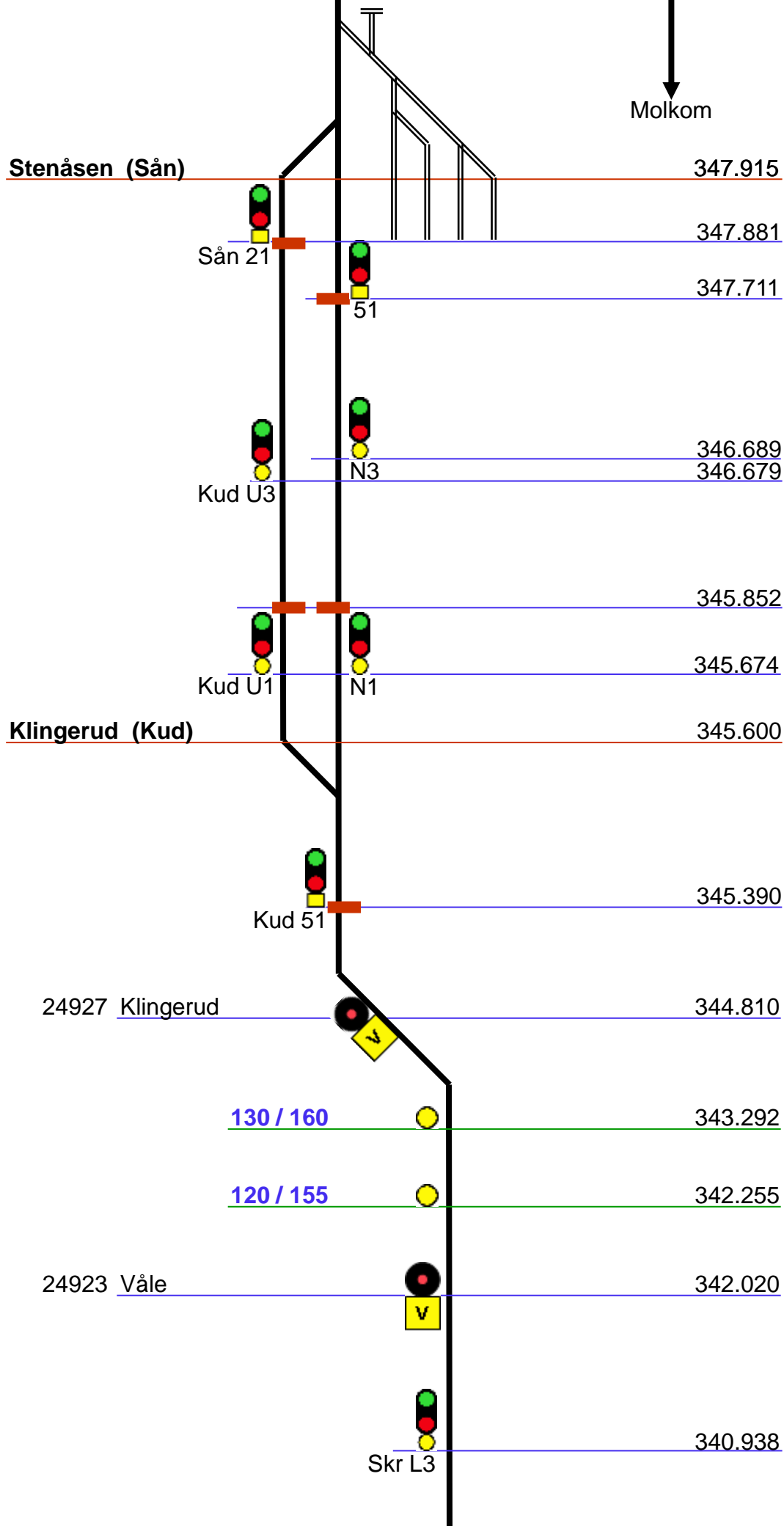


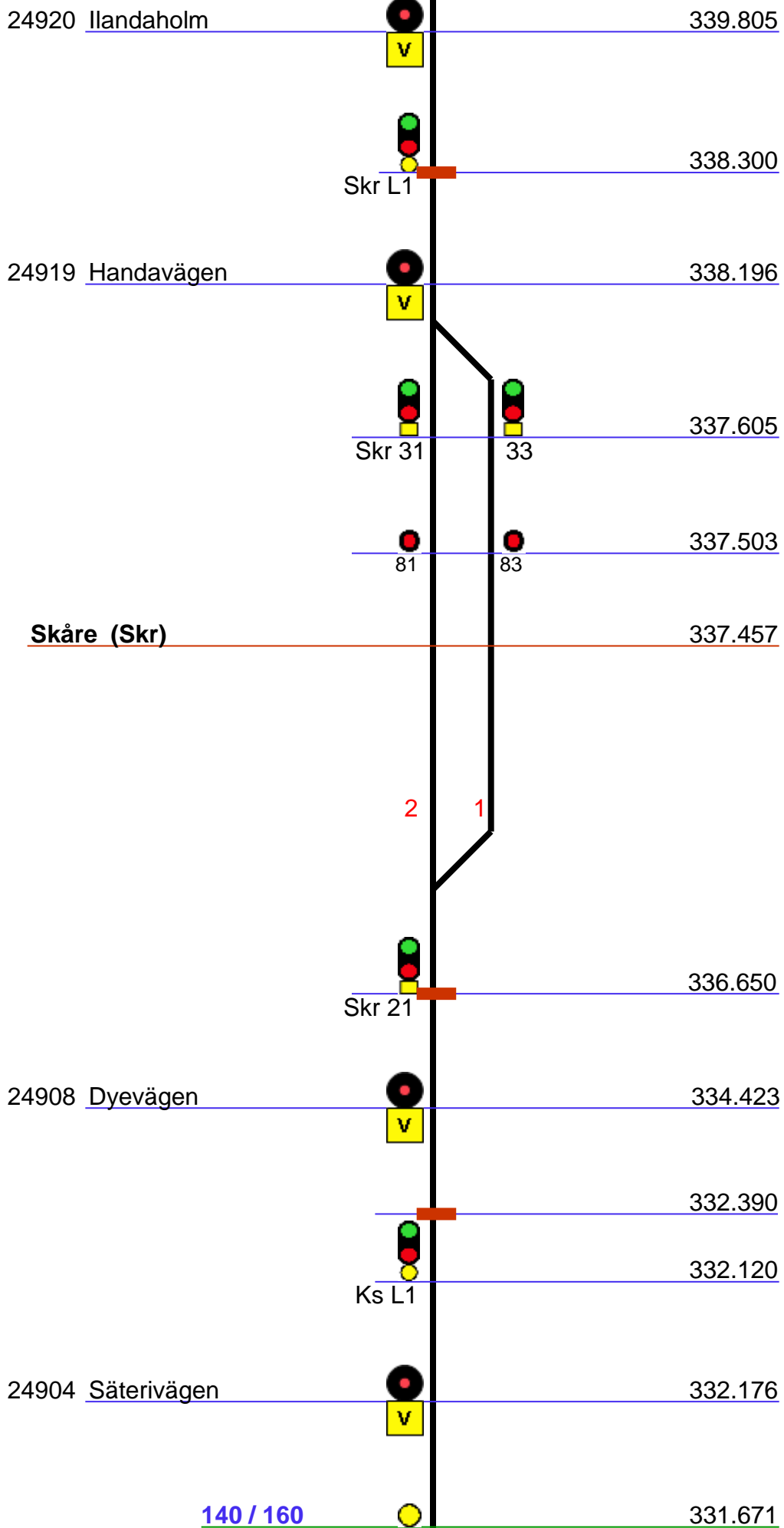


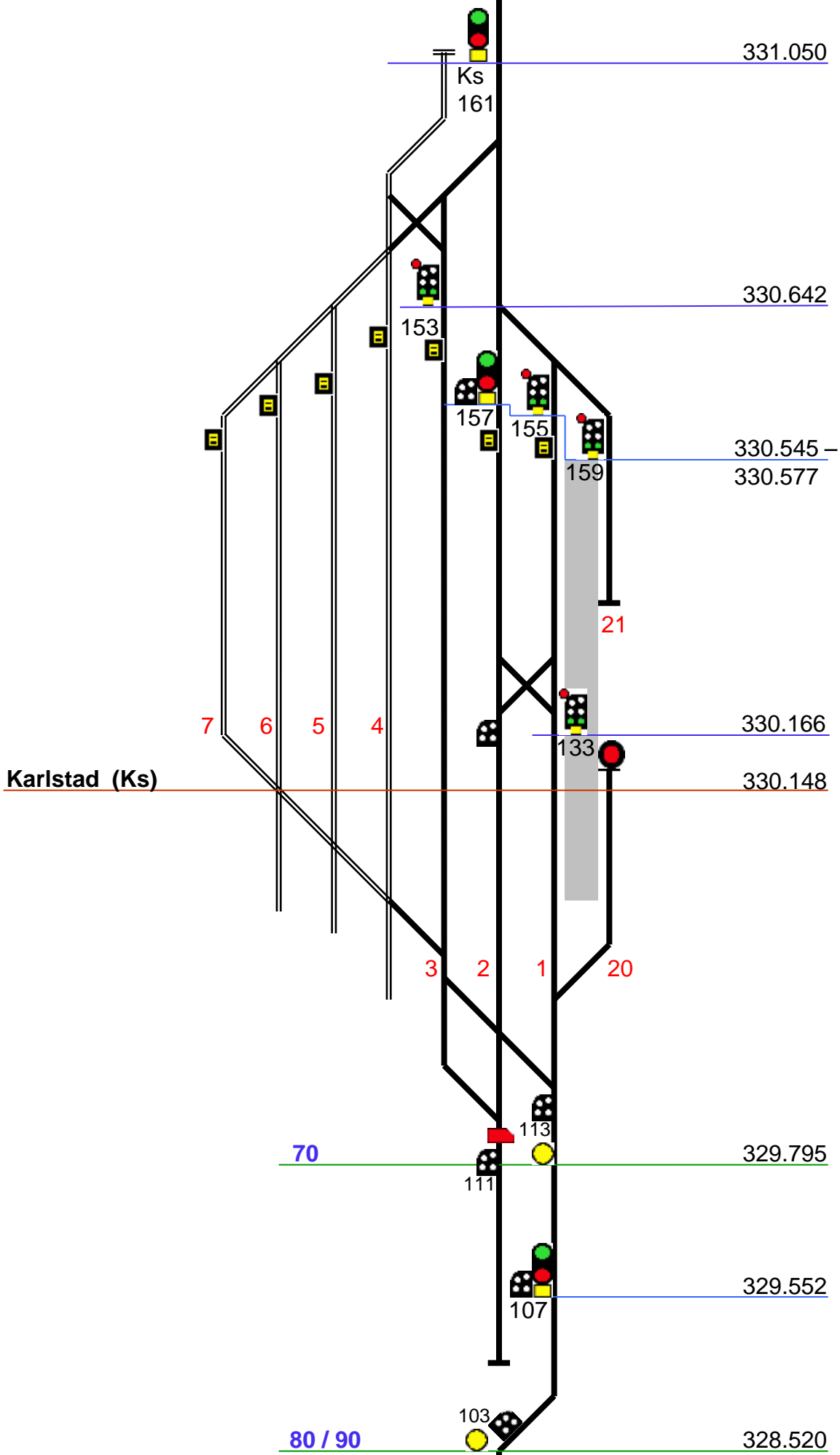
2 3 4 5 6 7 8 9 10 - 20

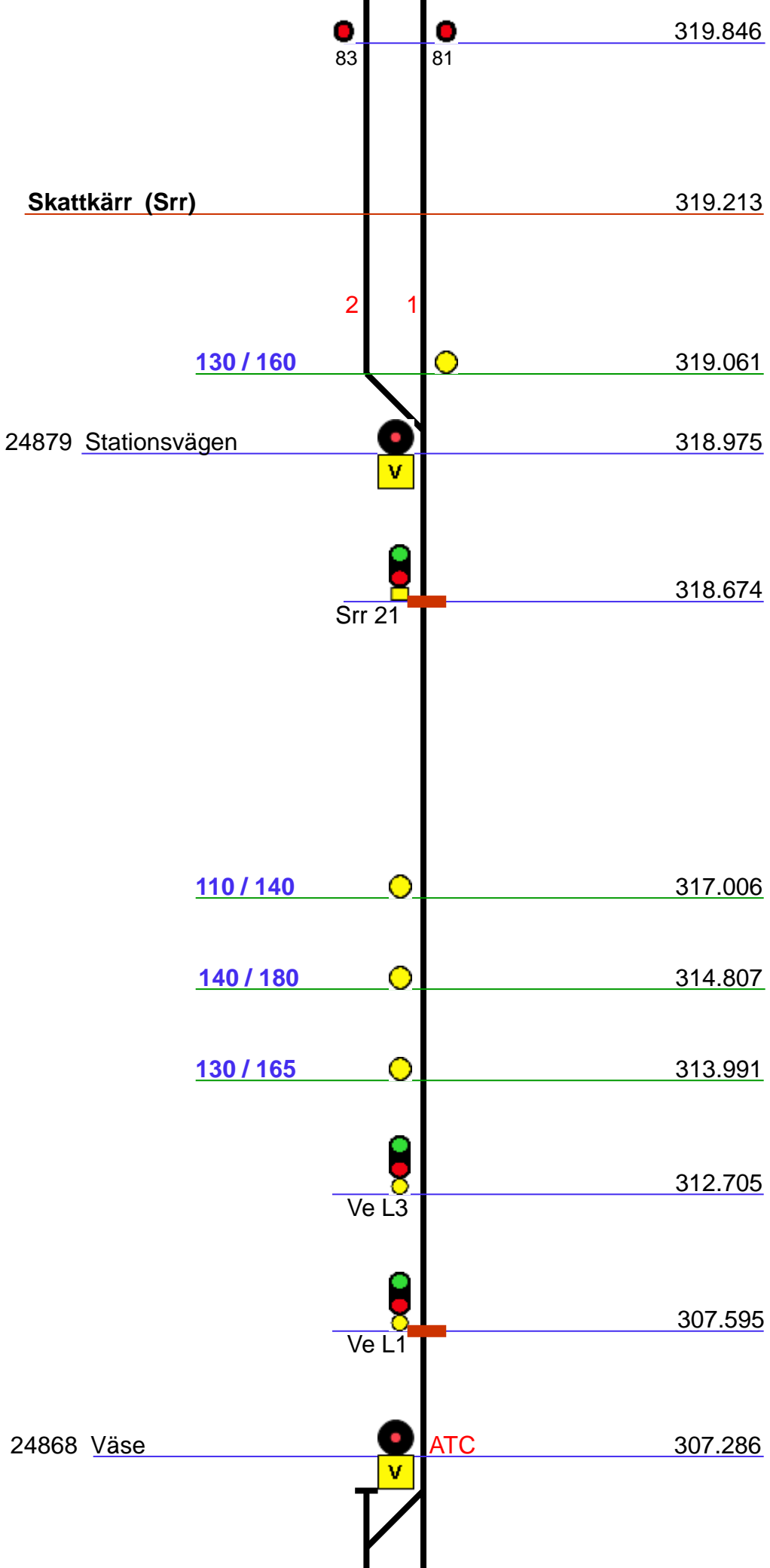
1/27











Ve 33

307.051 –
307.090

31

2

1

305.818

Ve 21

302.337

Öl L3

24863 Sjöstad

ATC

300.150

V

24862 Torp

ATC

299.625

V

298.713

Öl L1

298.268 – 298.333

Öl 33

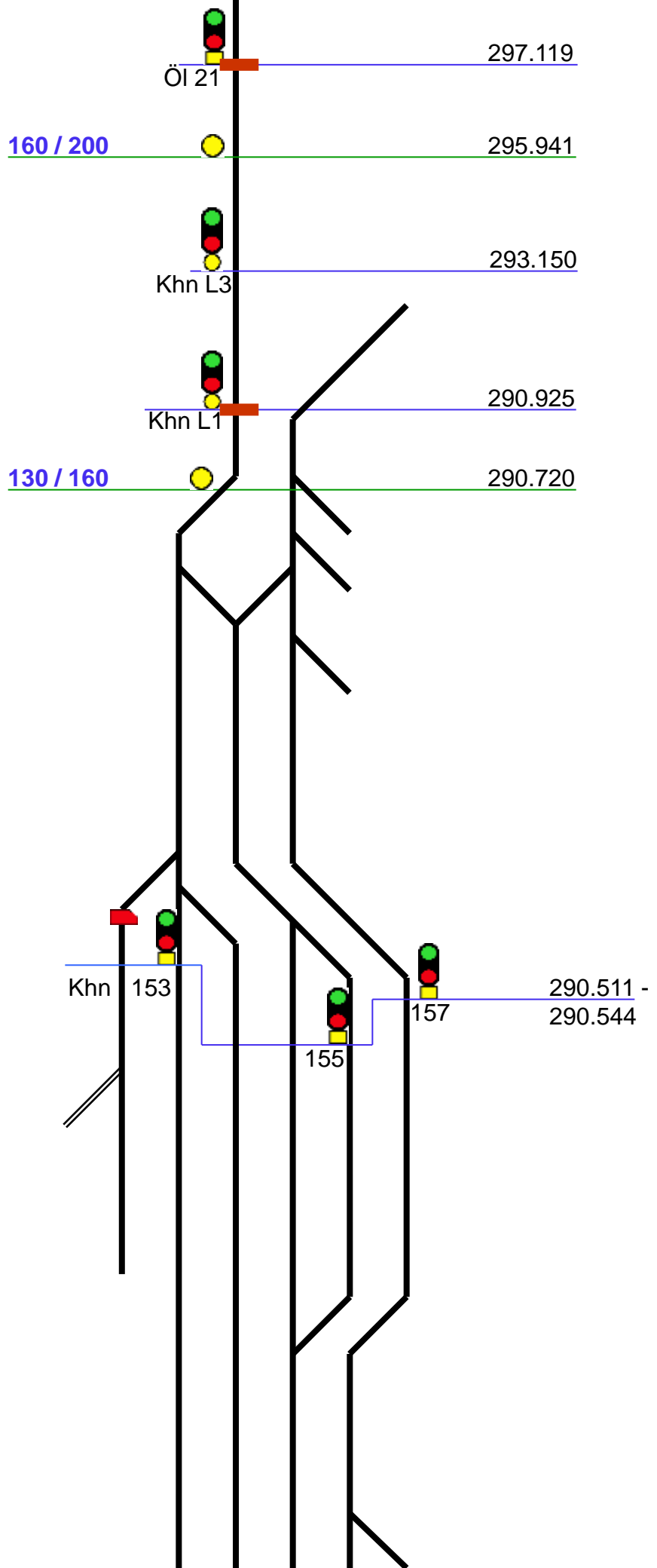
31

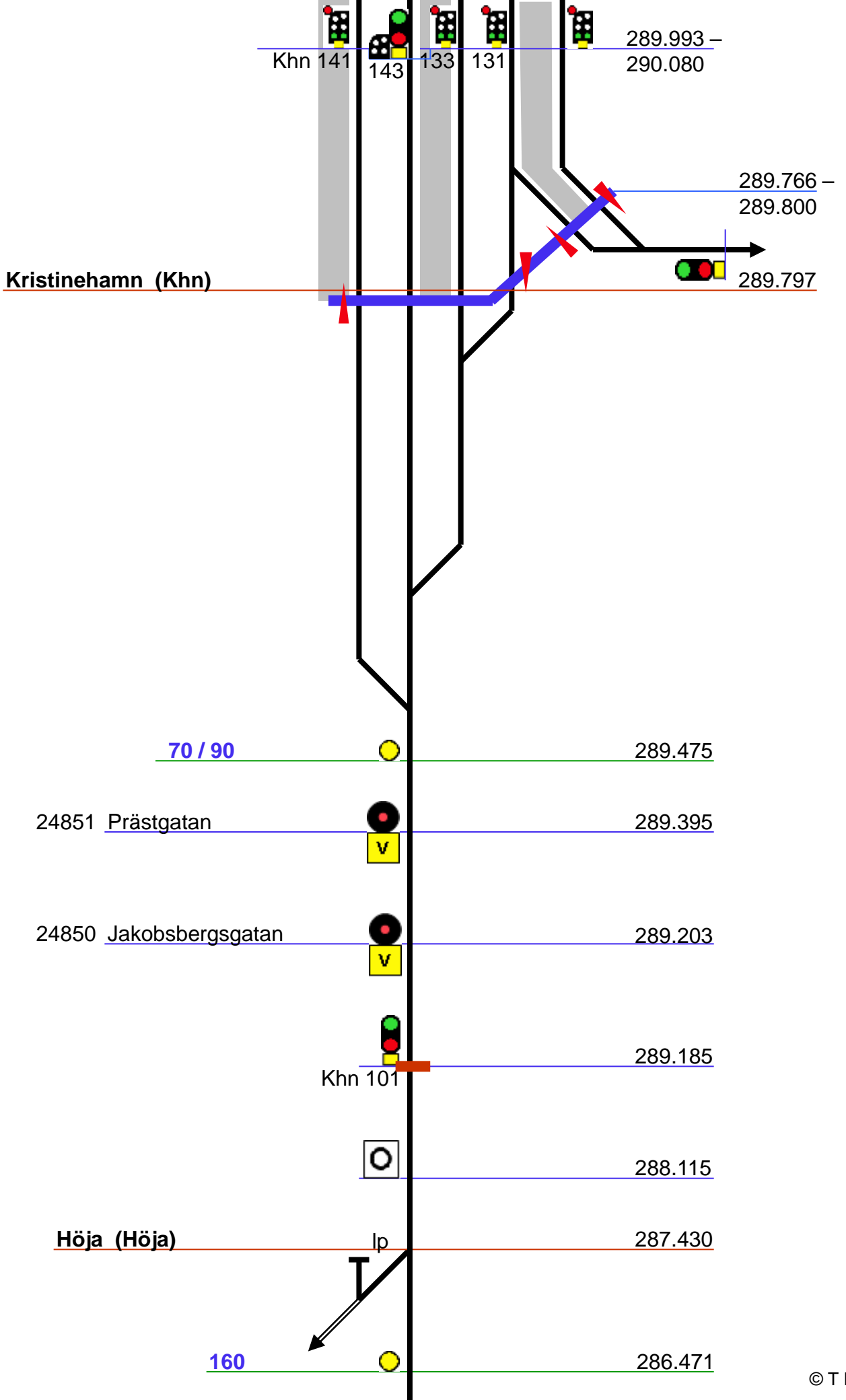
Ölme (Öl)

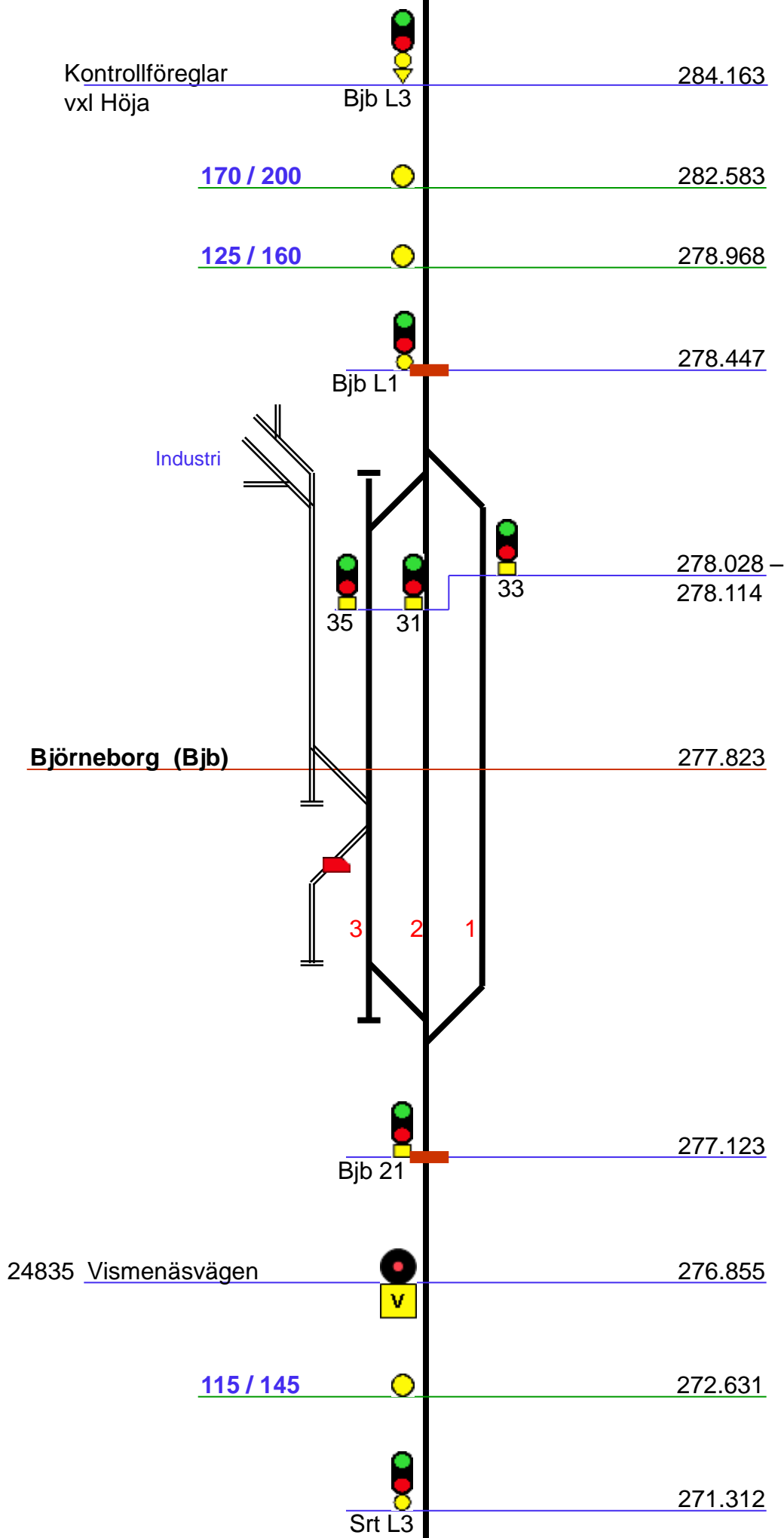
298.159

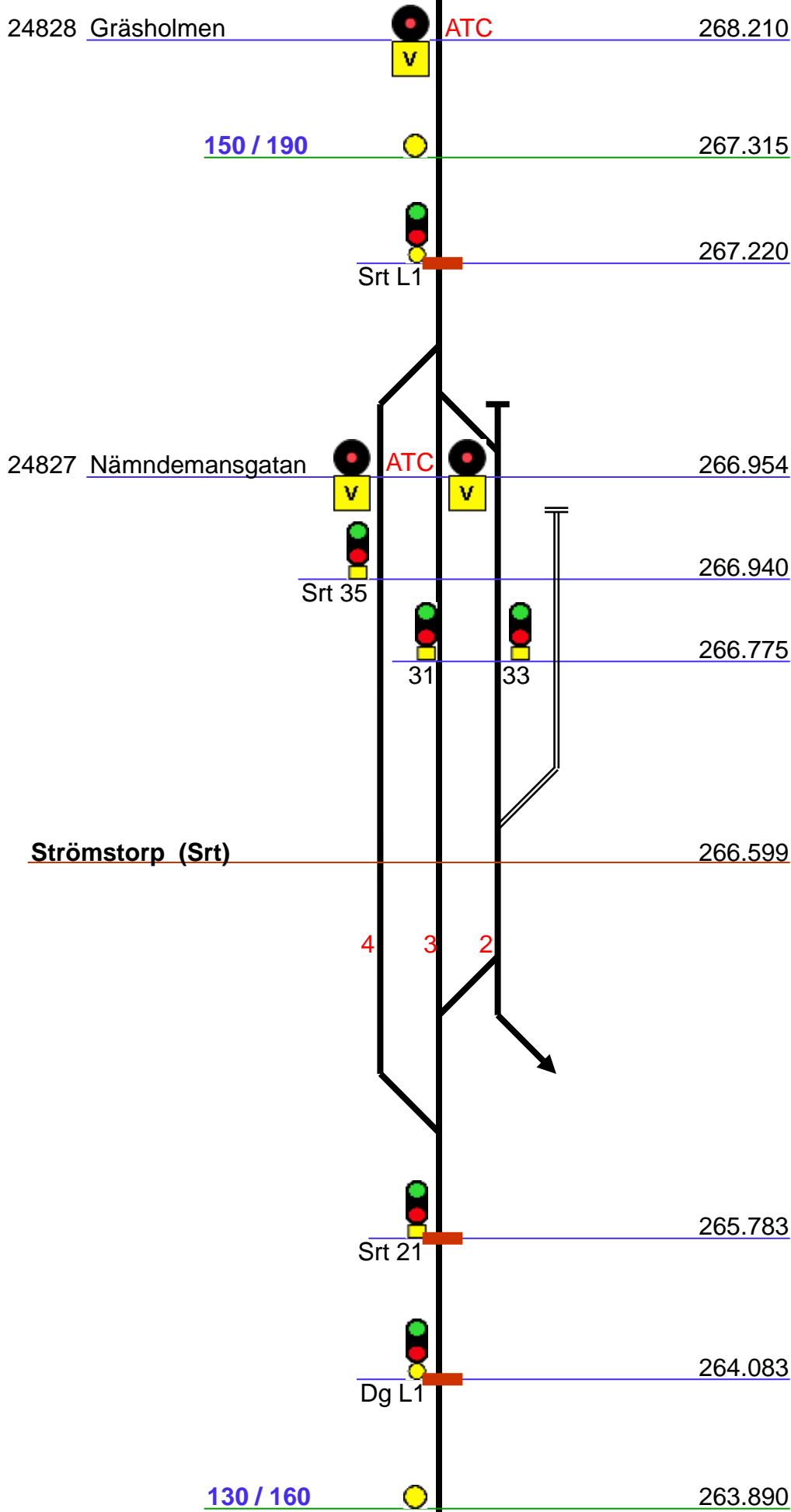
2

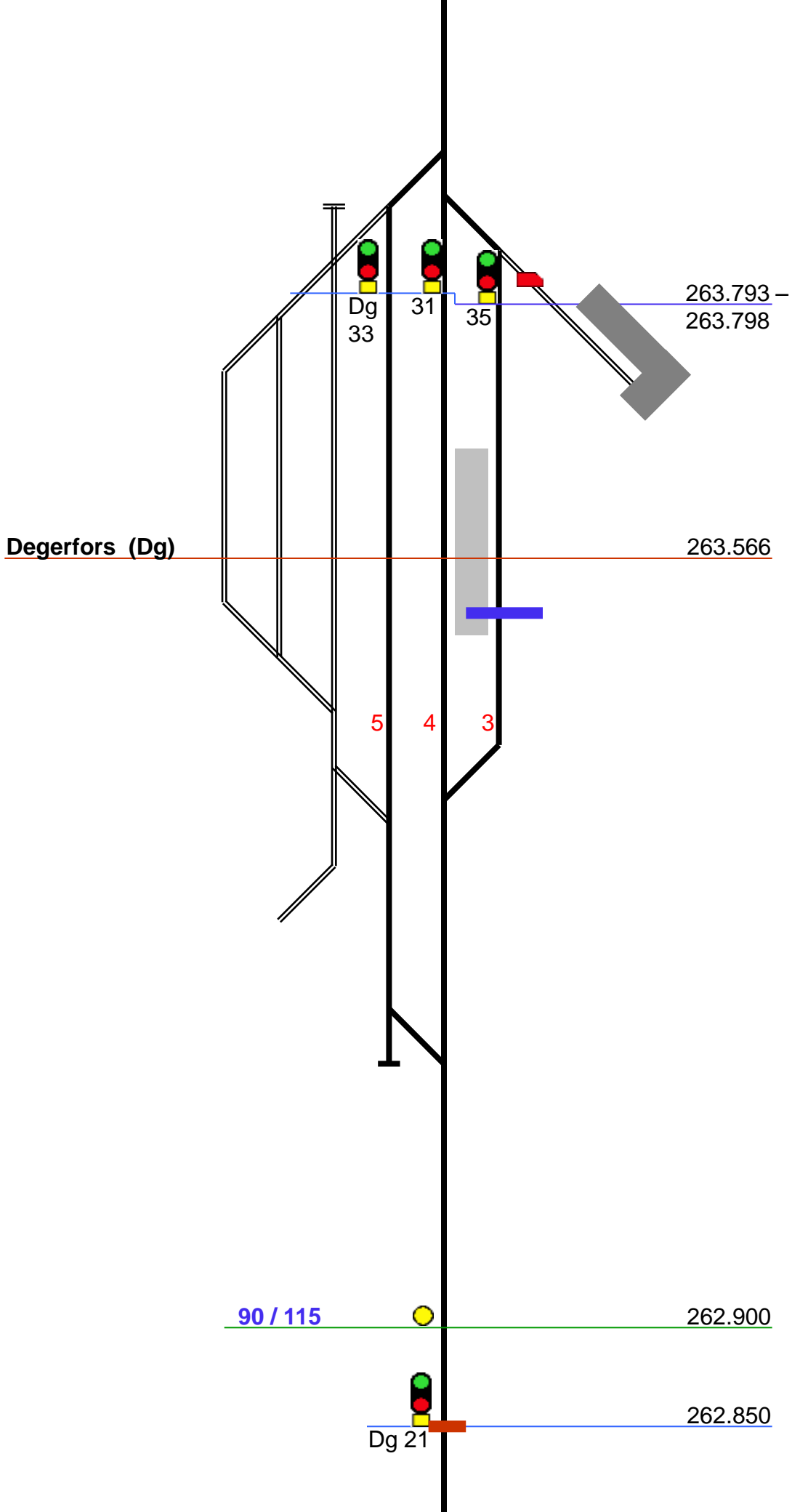
1

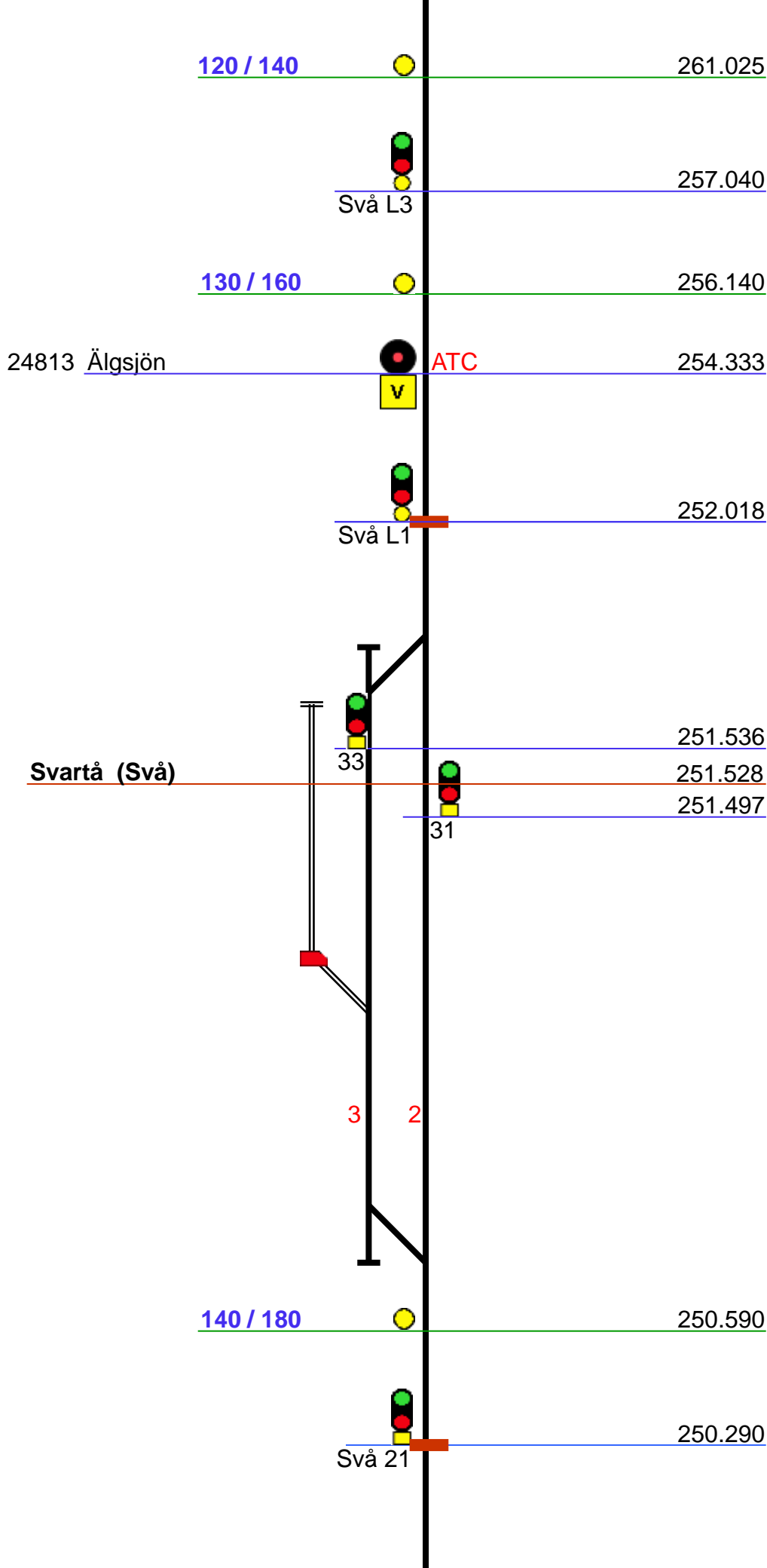


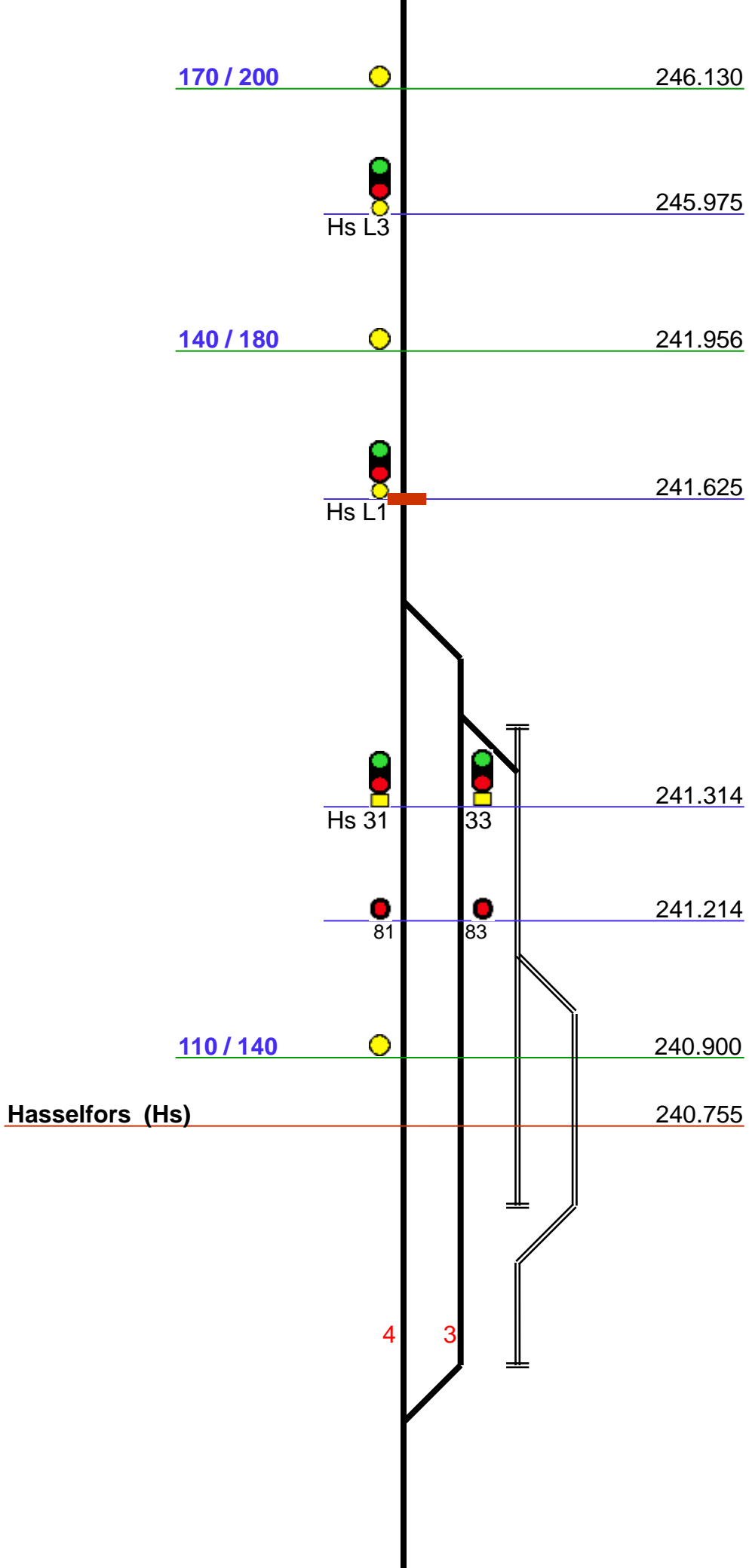


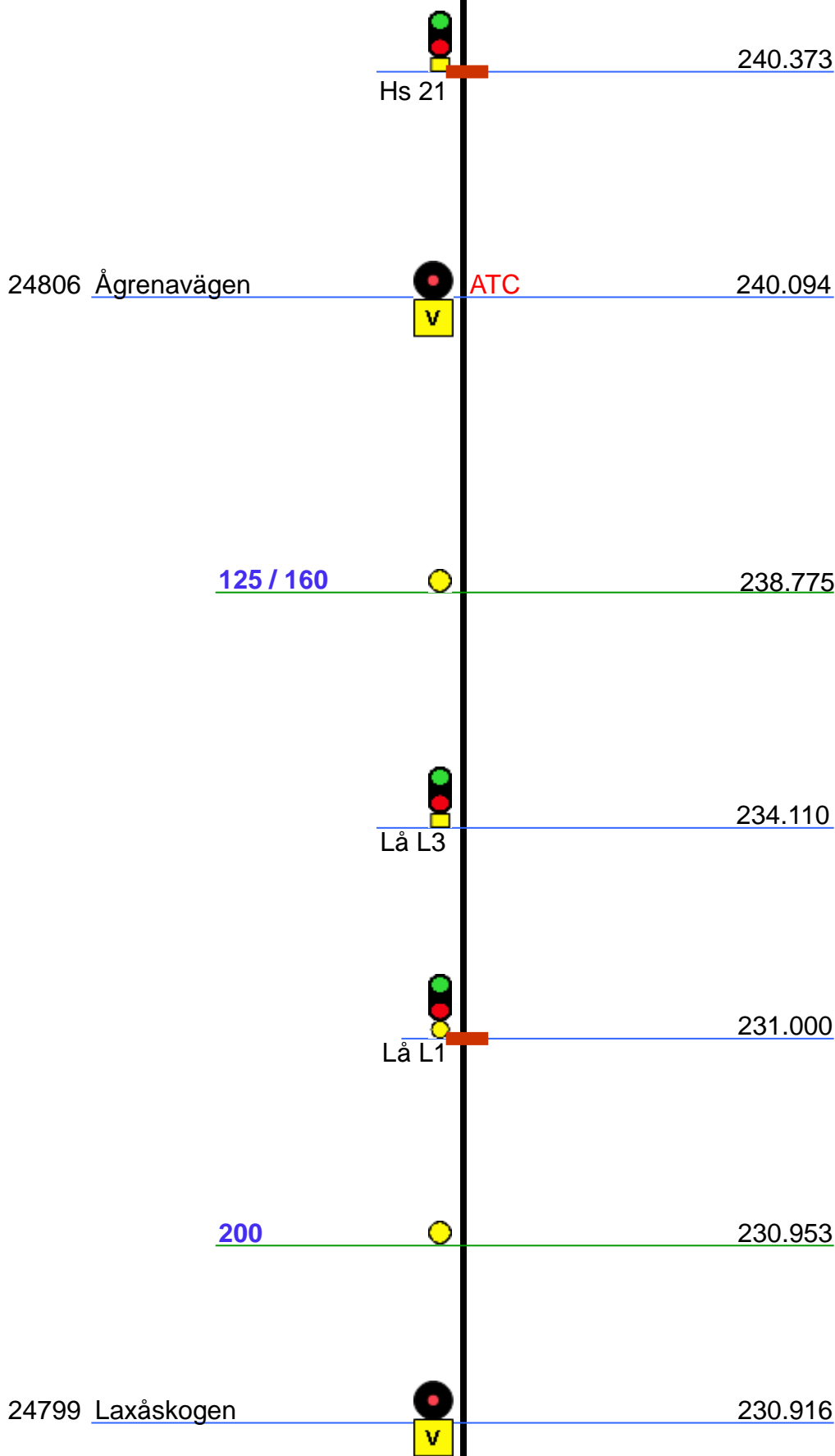








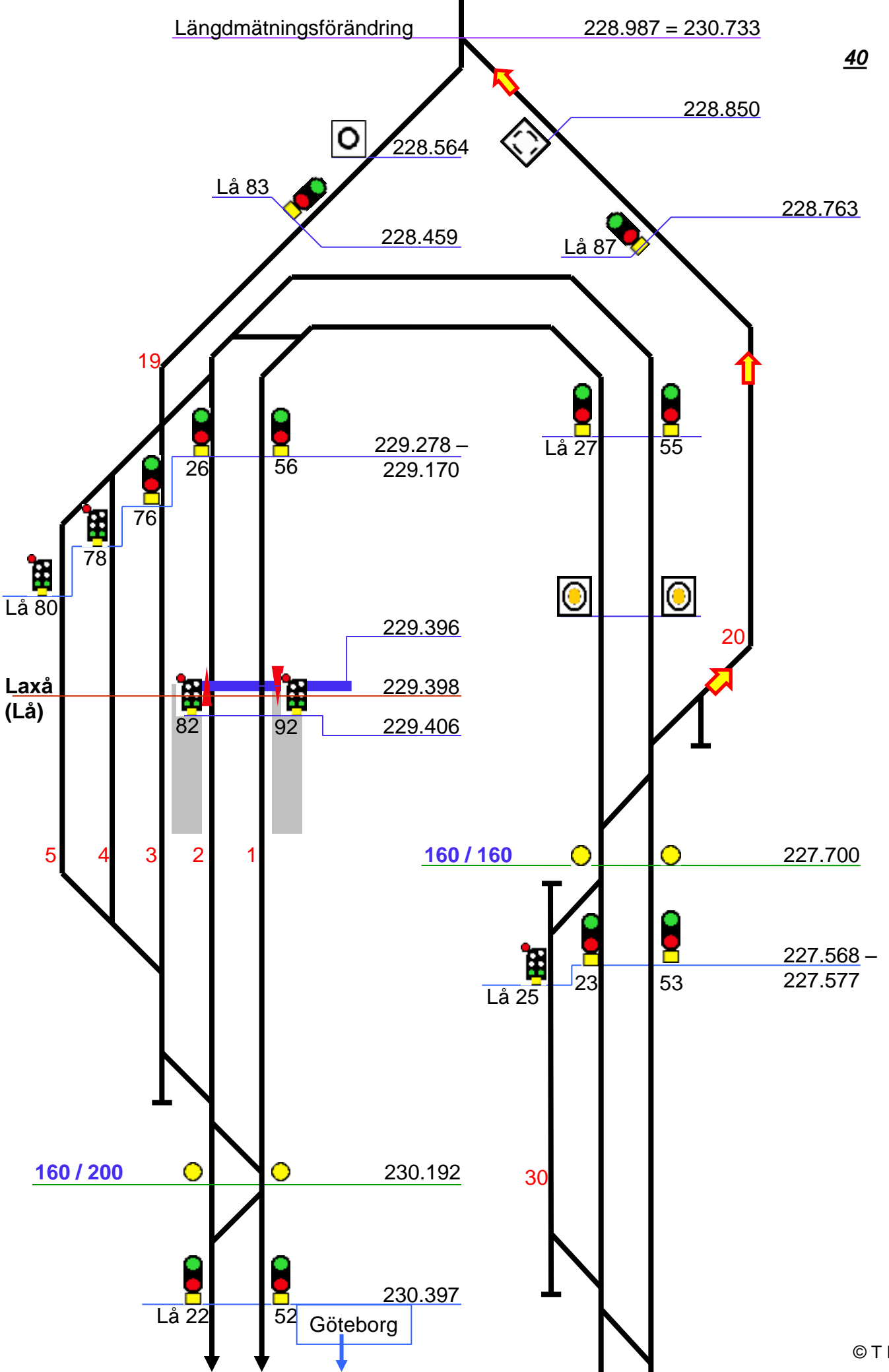


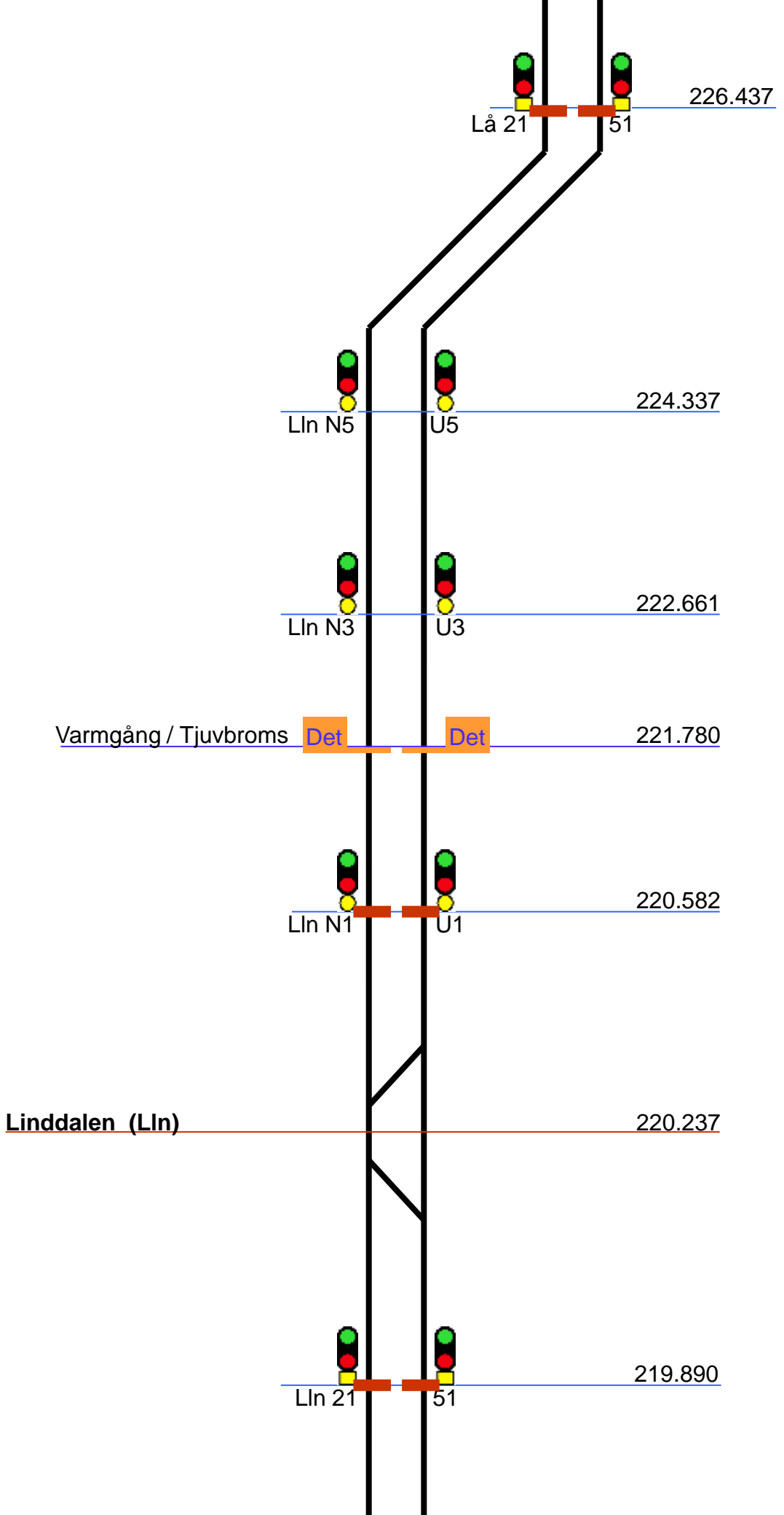


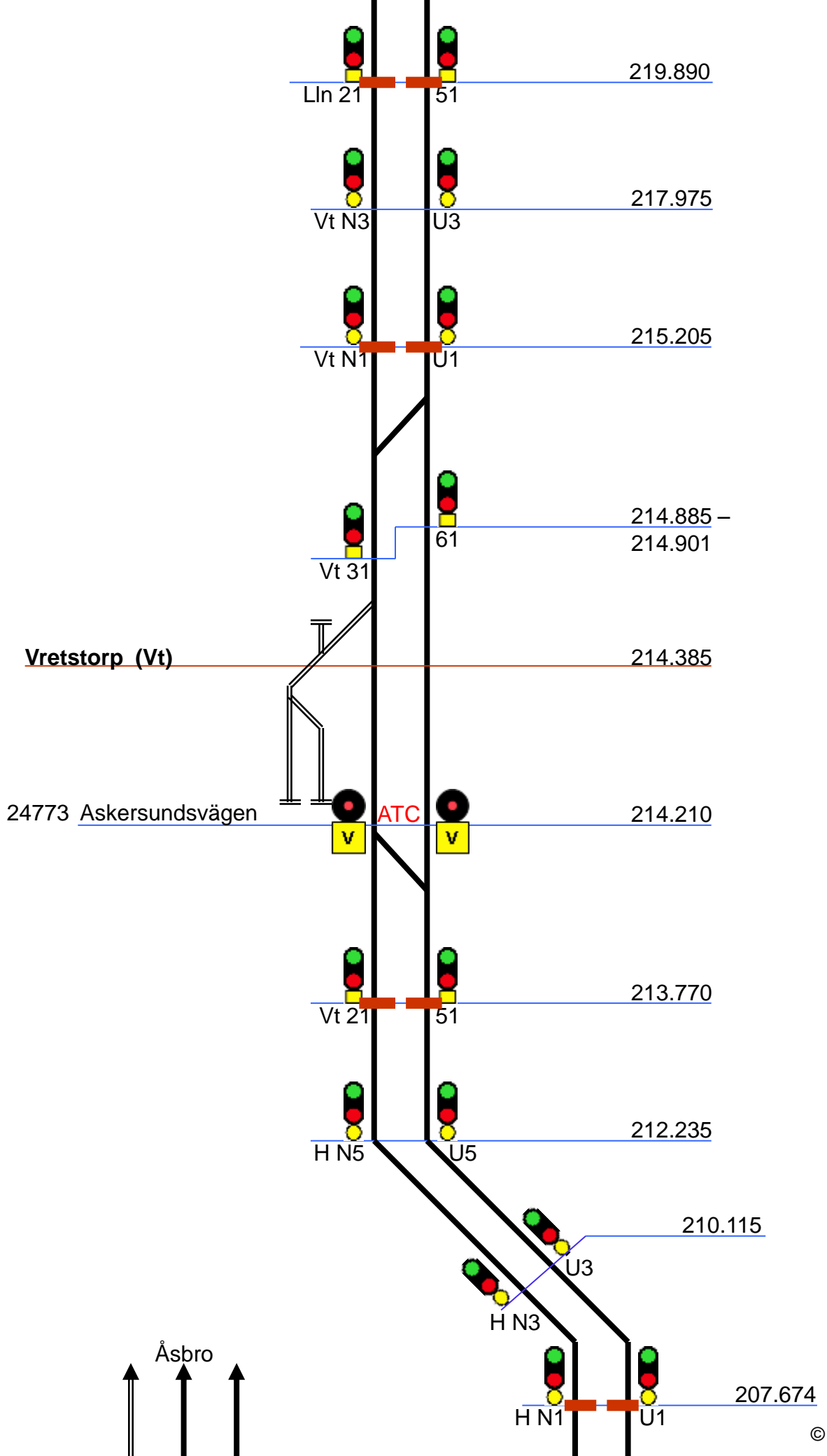
Längdmätningförändring

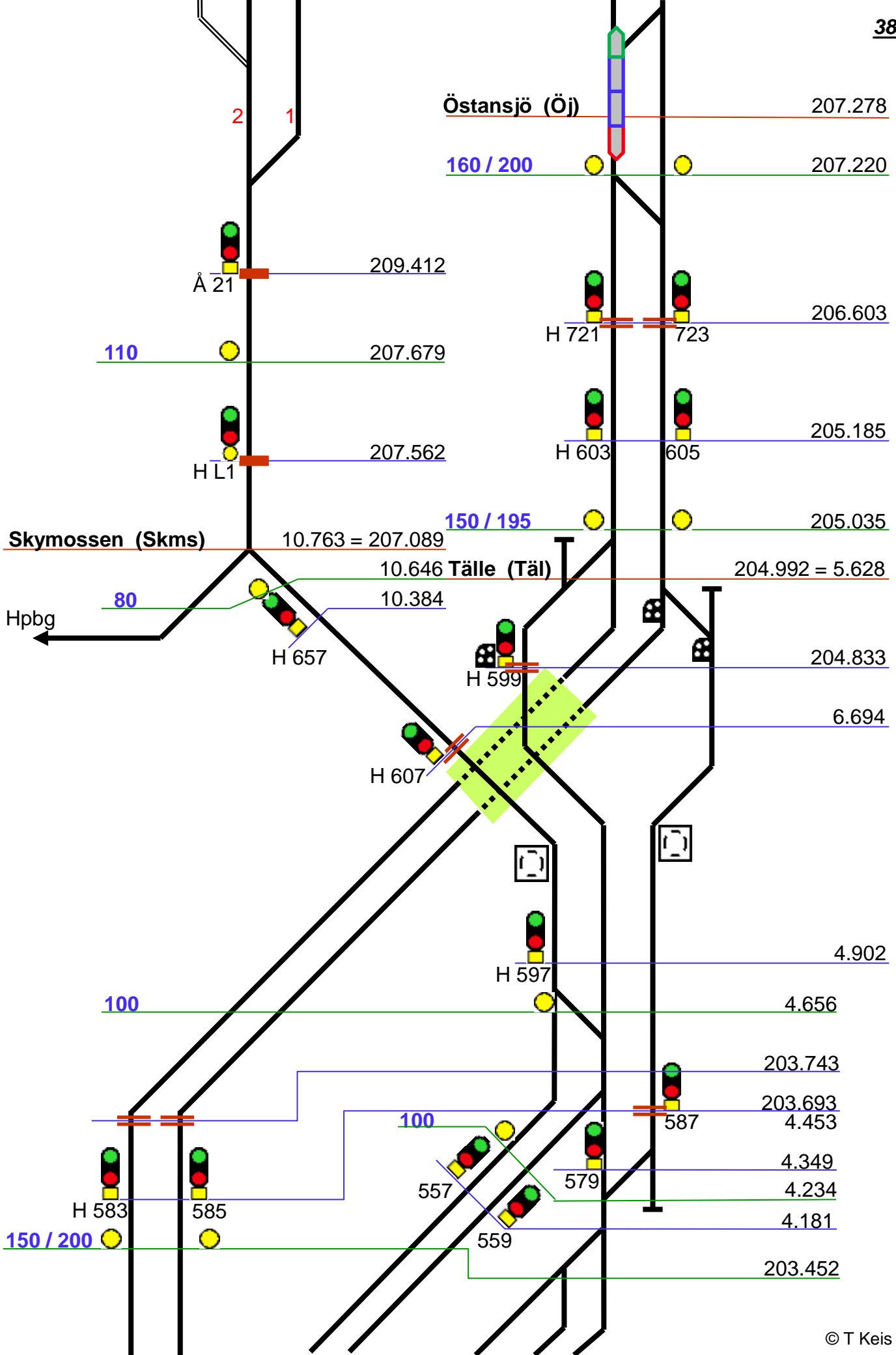
228.987 = 230.733

40









150 / 200

203.452 **37**

561 563

203.448
203.370

203.243
4.004 – 4.195

203.225
3.910

203.222

203.220

203.158

Hallsberg
Posten
(Hpn)

3	3	3	3	3	3	3	3	3	3
0	0	0	0	0	0	0	0	0	0
1	2	3	4	5	6	7	8	9	

3.376

3.369

203.183

3.298

202.965

20

3.323 – 3.404

203.060
202.695
202.688

80

Hallsberg rbg
(Hrbg)

3.096
202.518
3.040

"Tornet"

3.000

3.003

105

11-18

21-28

31-38

41-48

106

202.122

H 503

505

2.409

391

105	2	2	2	2	2	2	2	2	2	2	2	2	1
	0	0	0	0	0	0	0	0	0	1	1	1	0
319	1	2	3	4	5	6	7	8	9	0	1	2	6

U - Gruppen

345

H 213 215

200.685

1.405

1.153

B m spåret
U b spåret

40
70

219

0.910

Diplomaten

Hall 1:an
Hall 2:an

"Till Skivan"

0.797

Stallfemman

Slaggen

Rakan

Lokverkstad

221

200.136

Sopen

S1

S2

207

V1 V2 V3

167

169

171

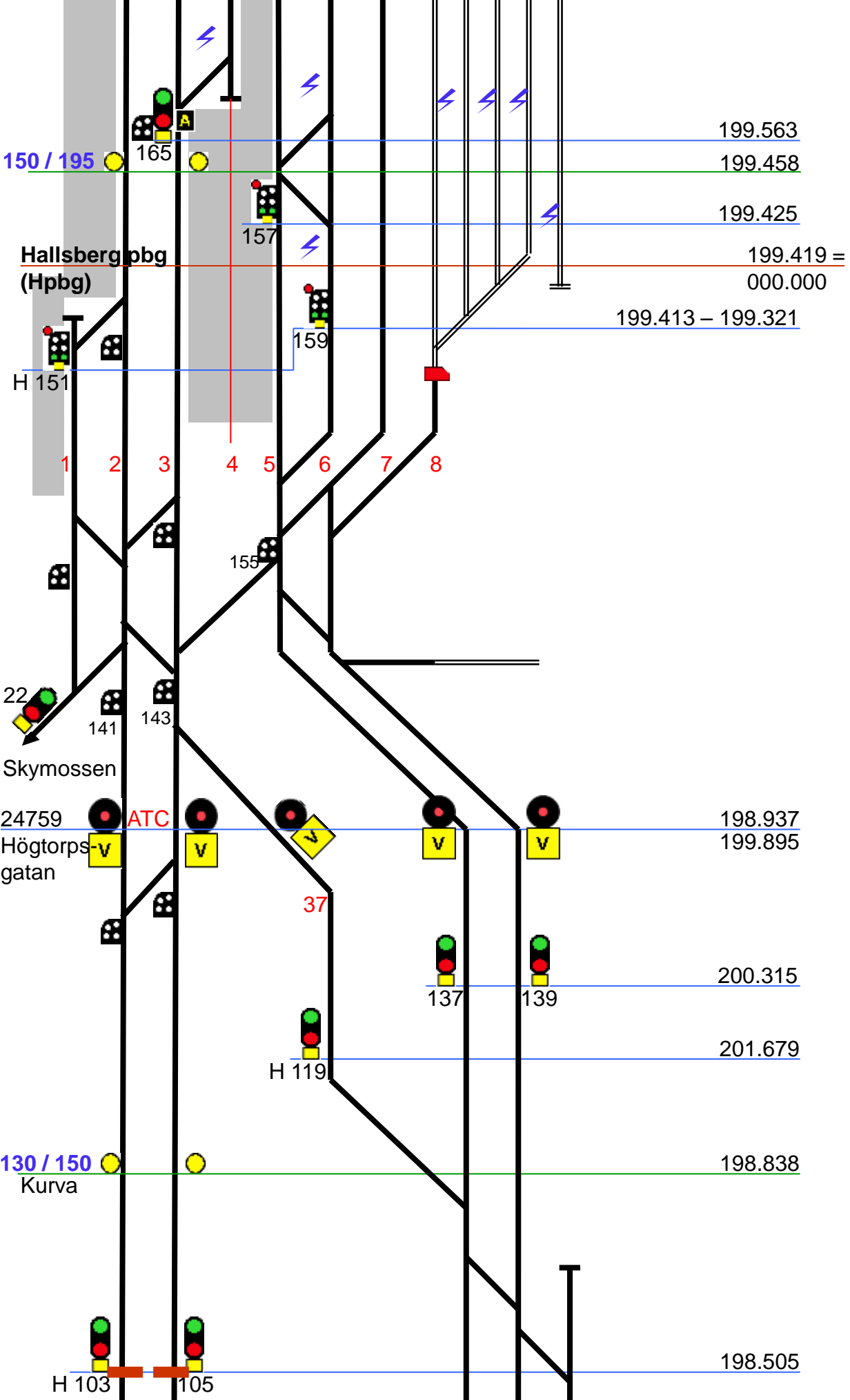
173

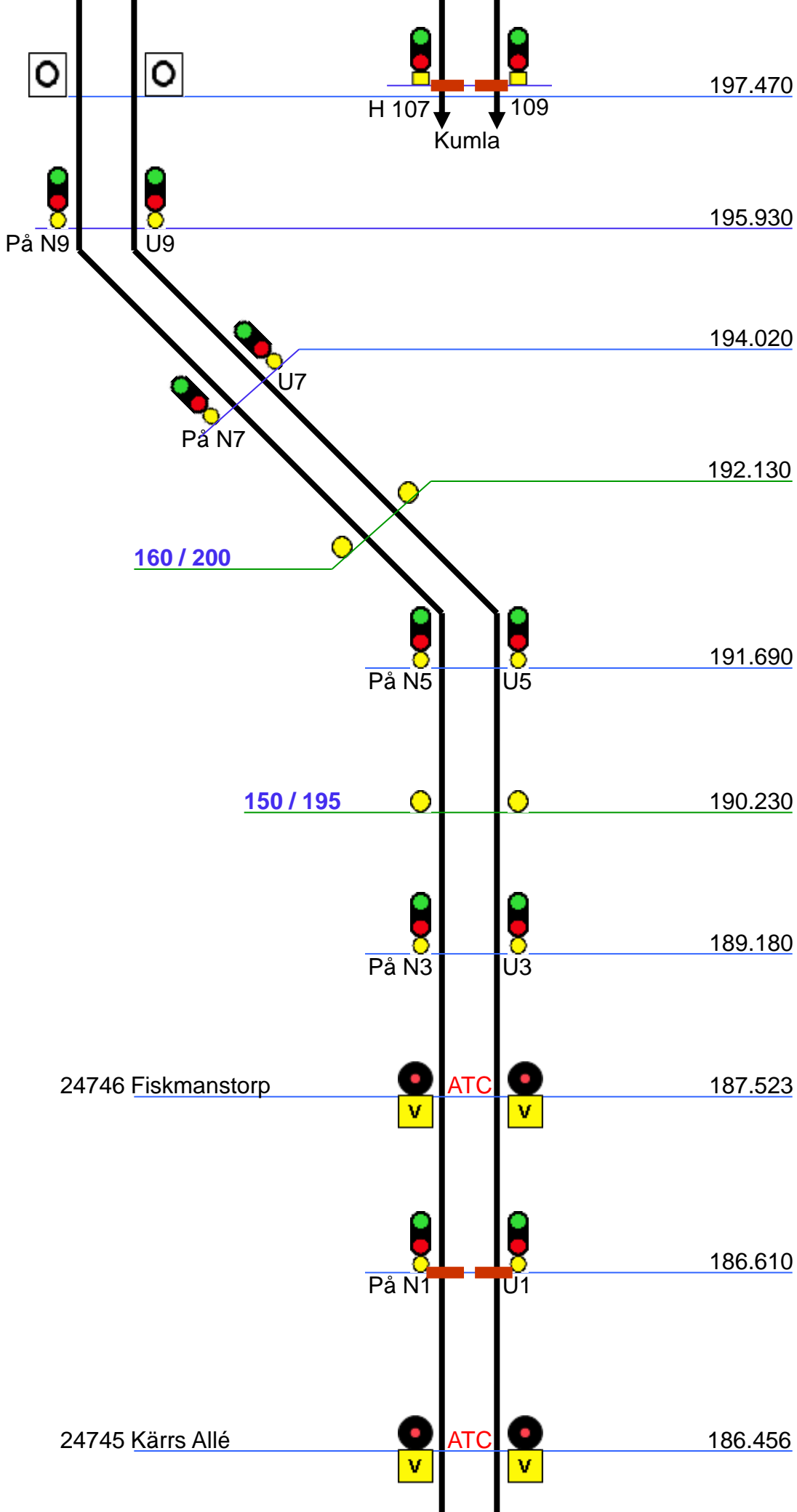
149

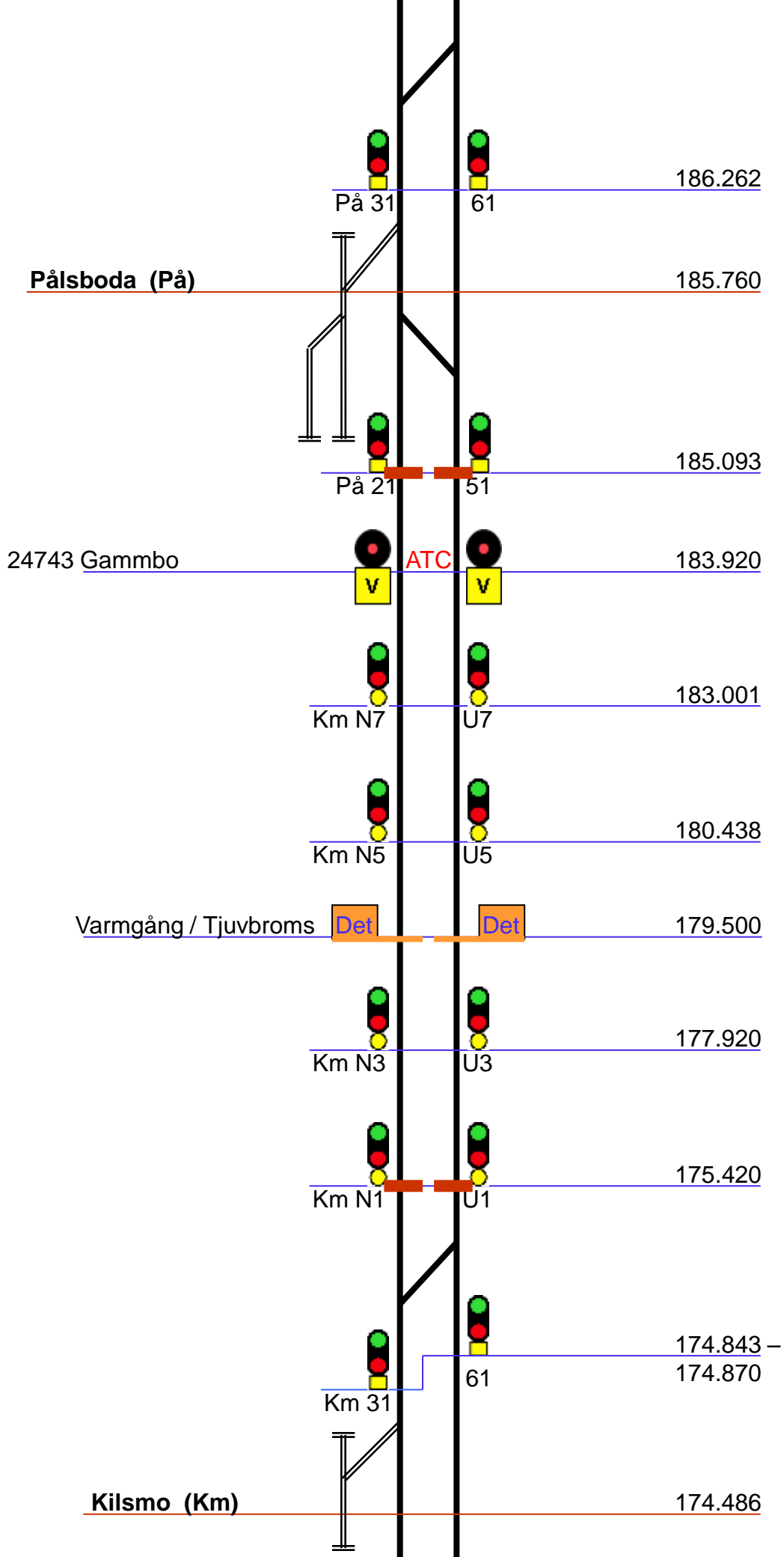
8-12

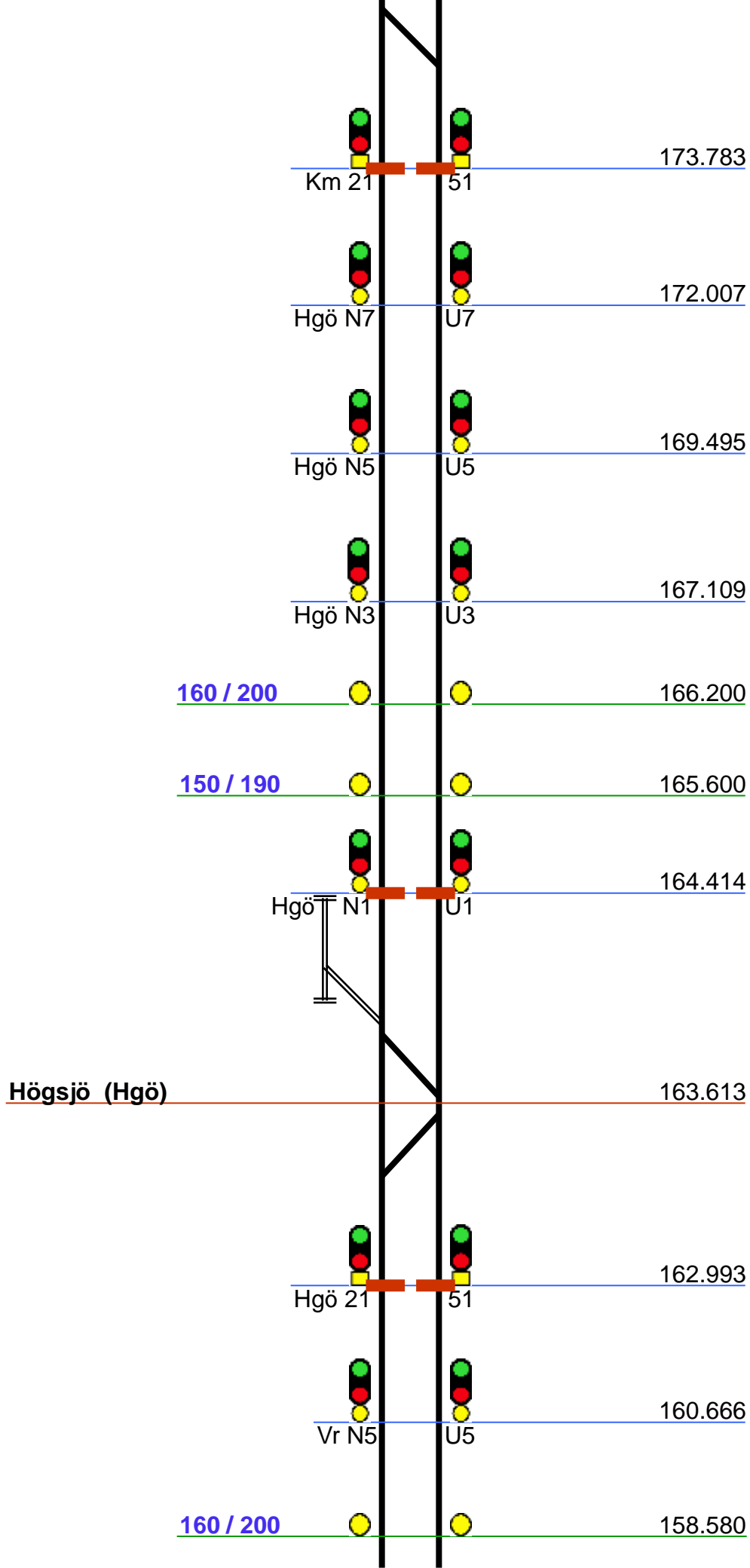
199.720 - 199.831

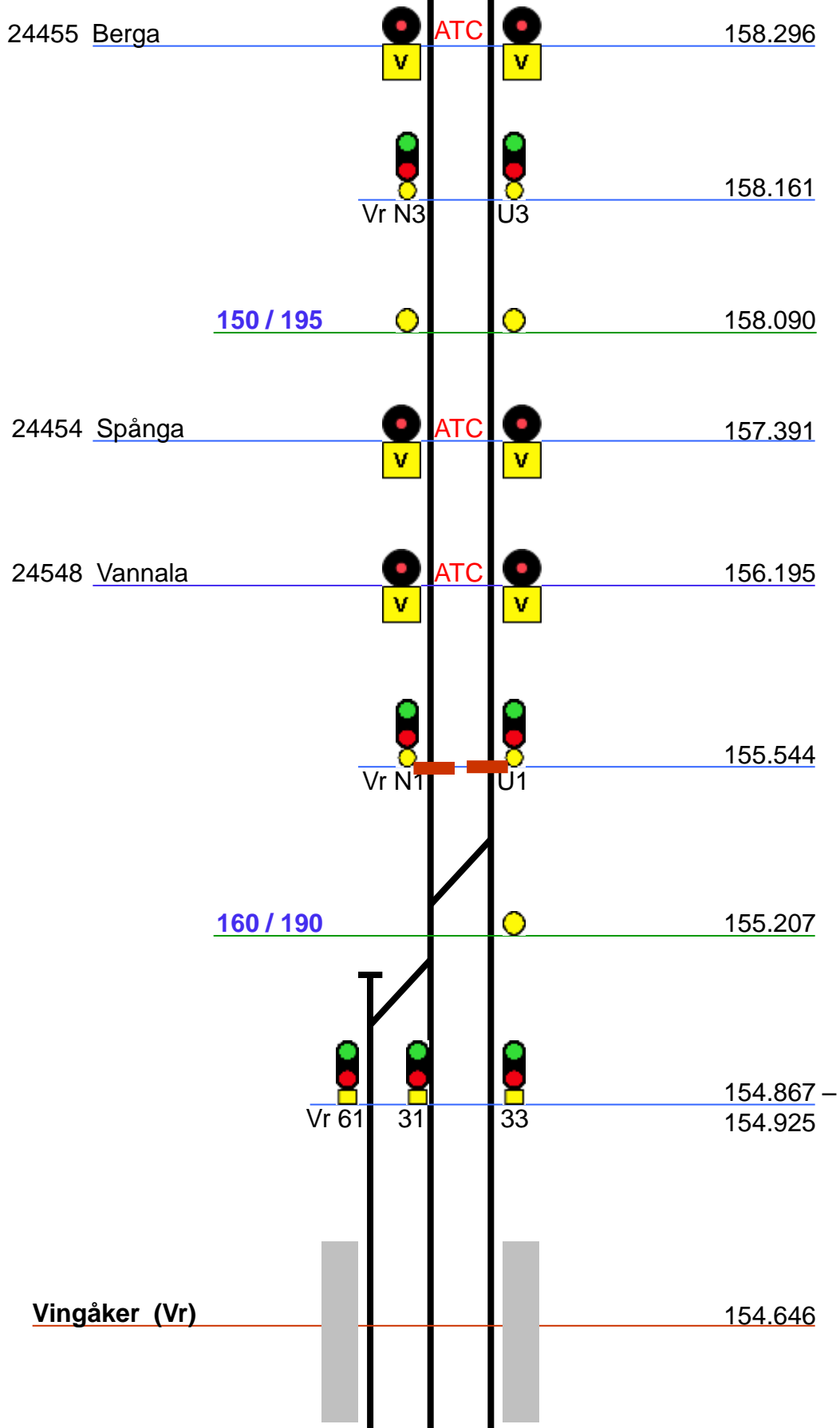
H 163

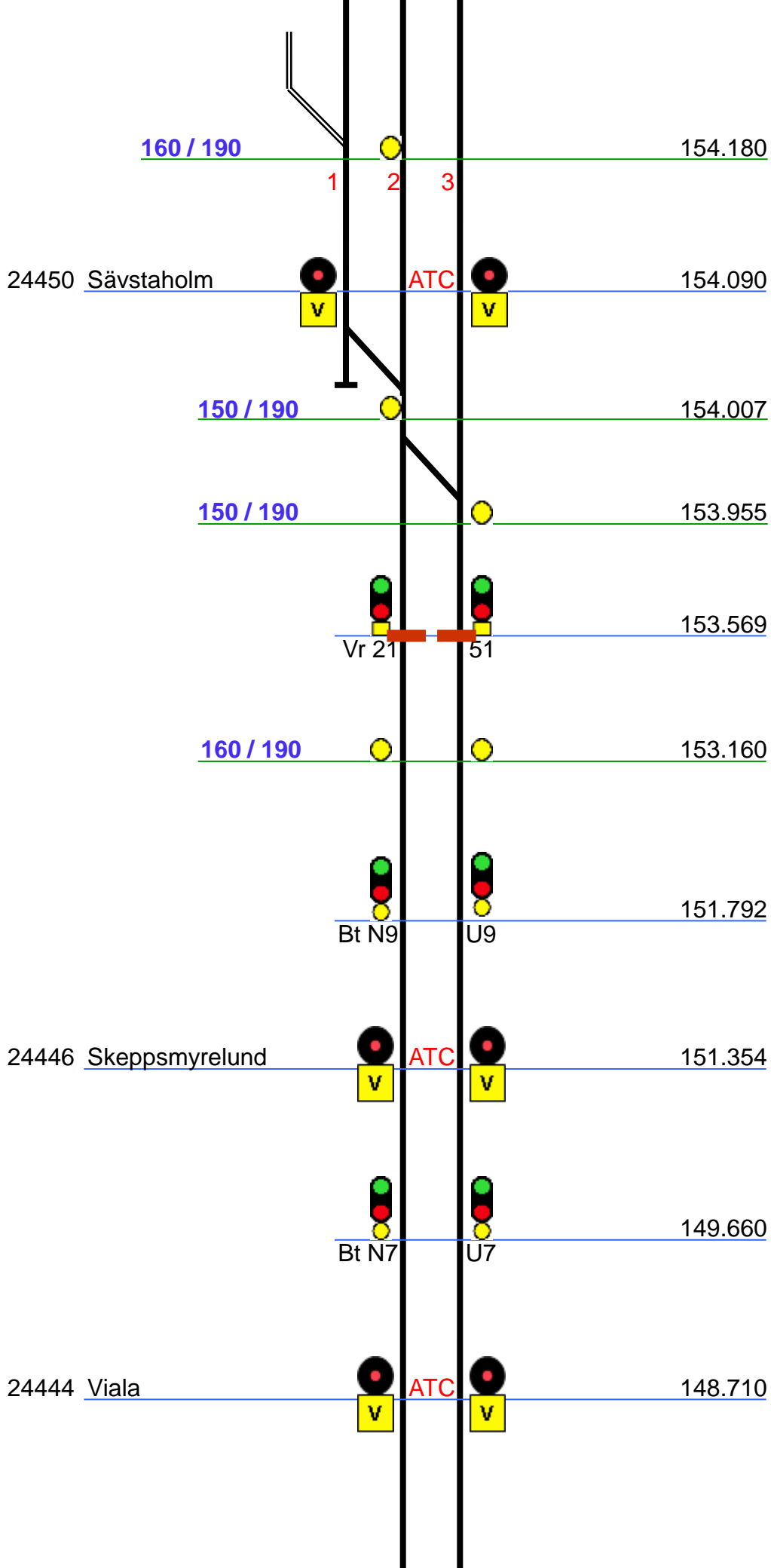


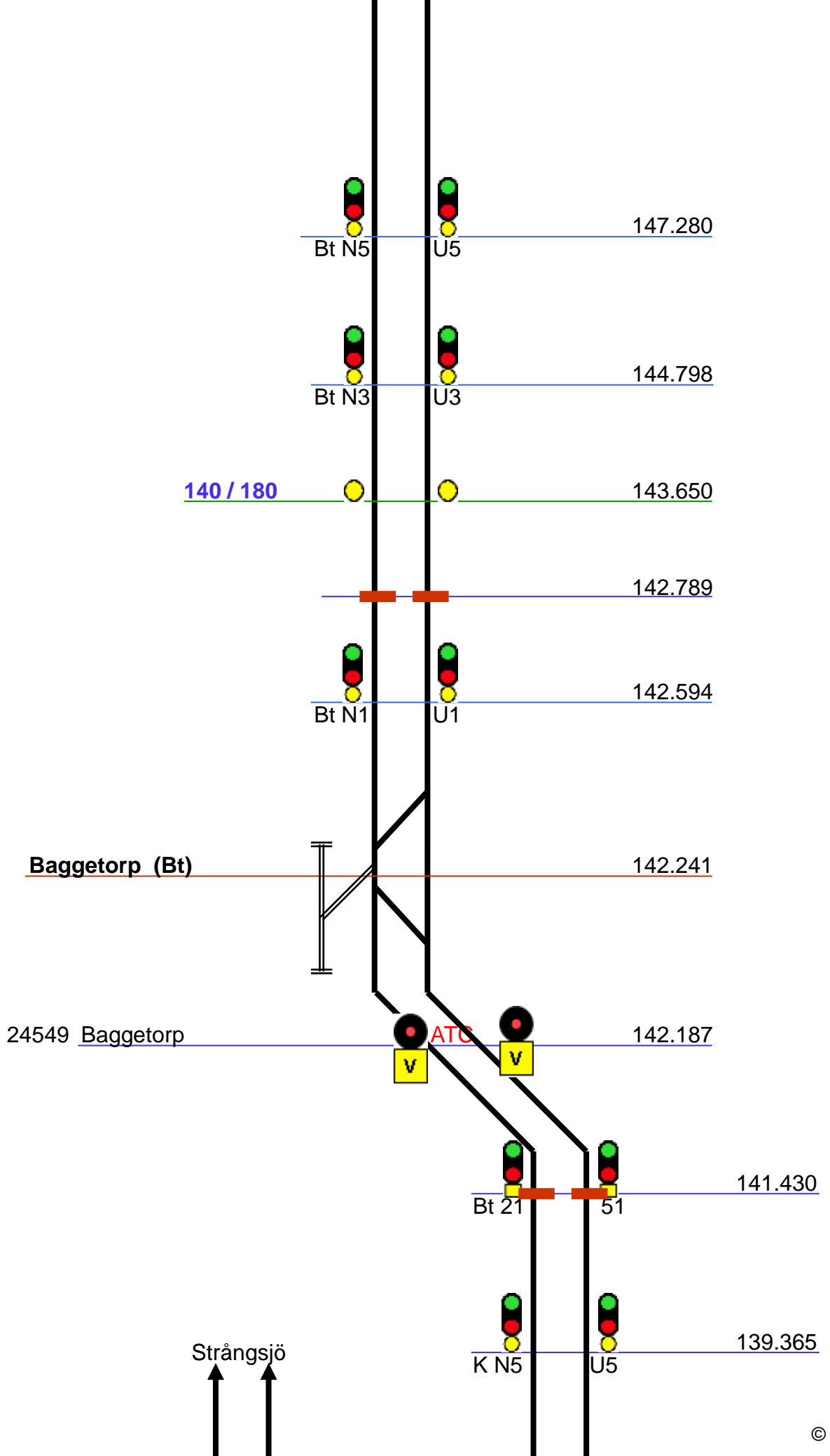


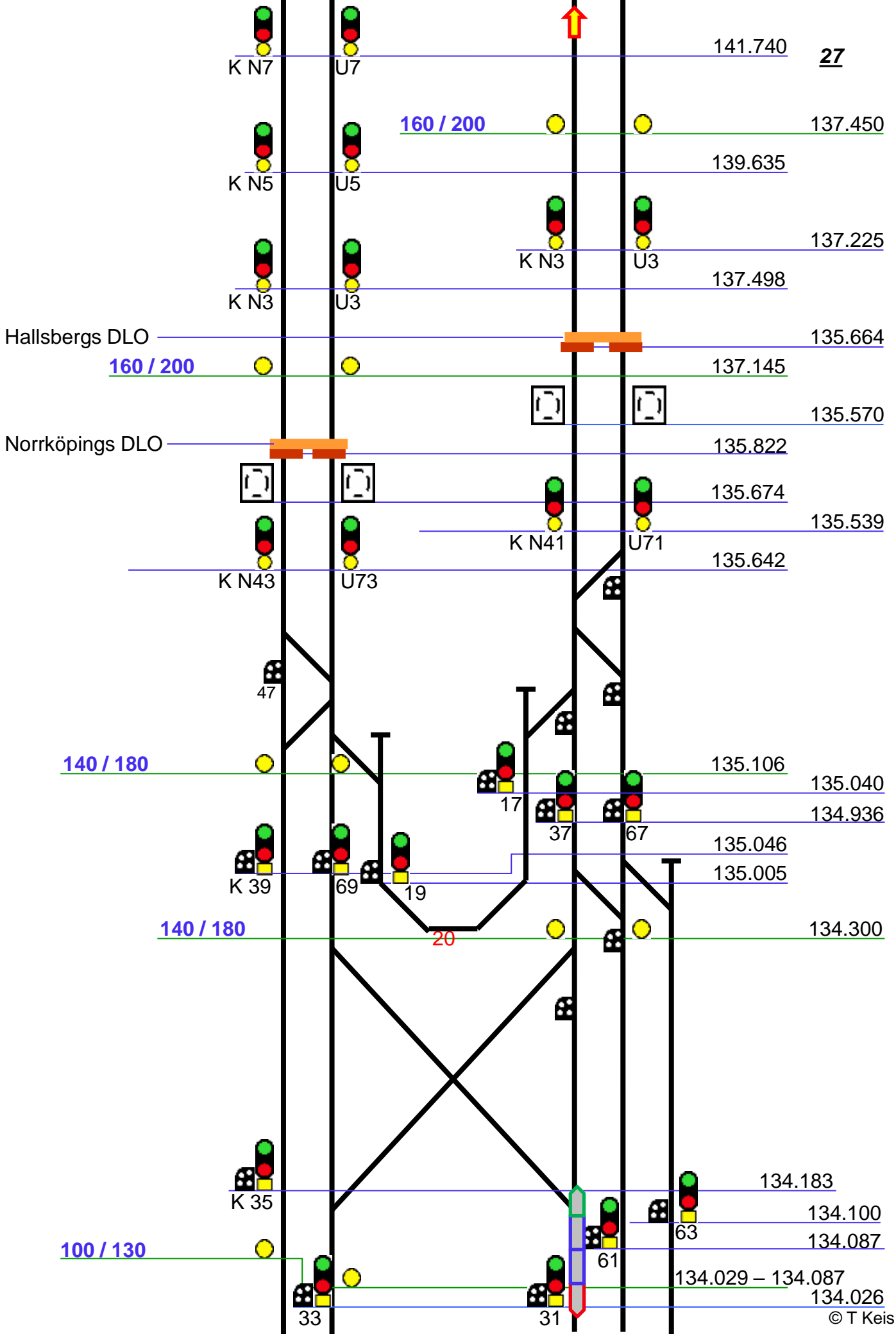












Katrineholm (K)

133.934

133.645

133.605

K 89

87

85

130

133.335

7

6

5

4

3

2

1

30

93

27

57

49

133.141

K 97

55

23

53

132.370

140 / 180

132.147

Enhetsterminal

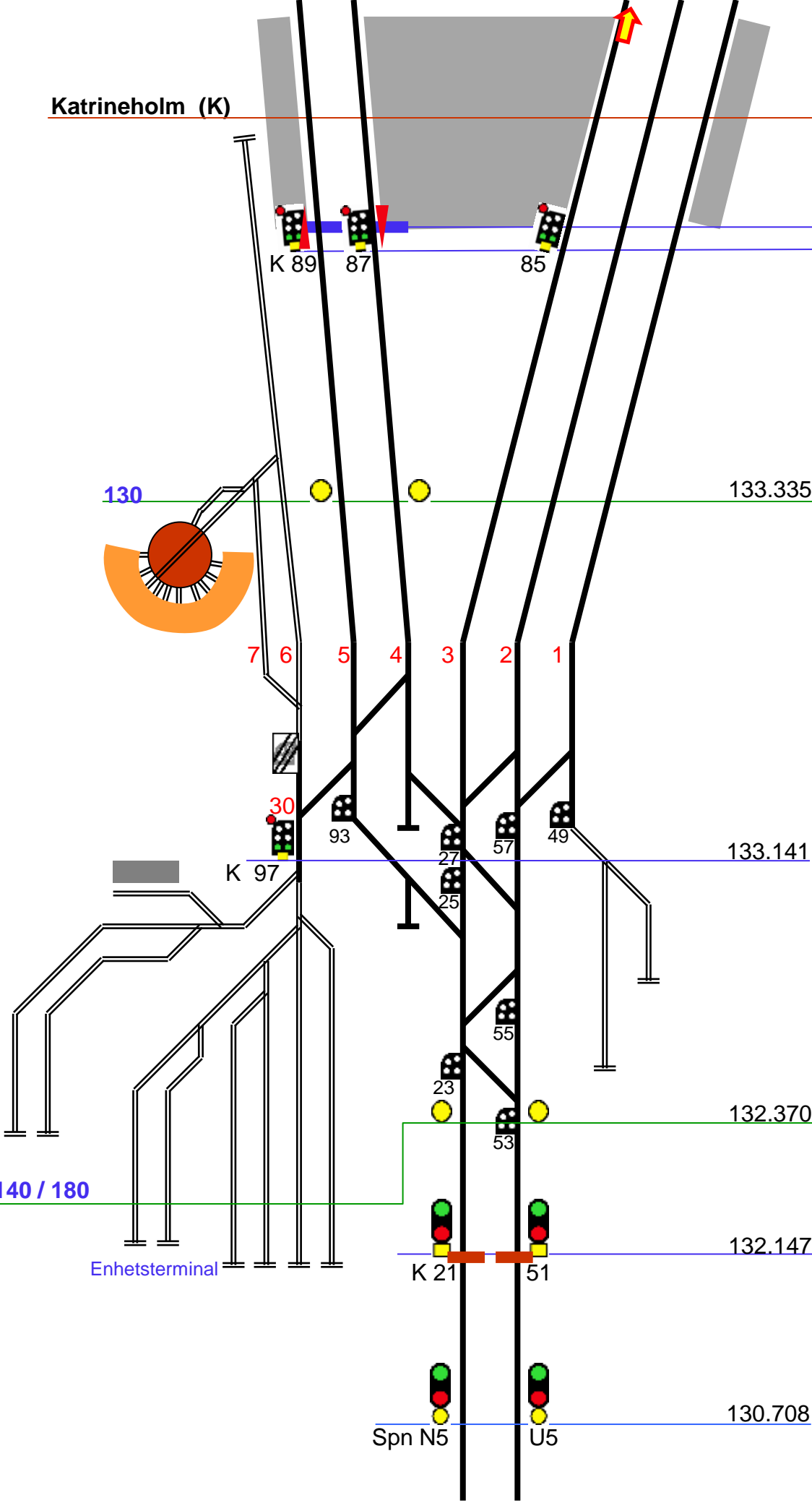
K 21

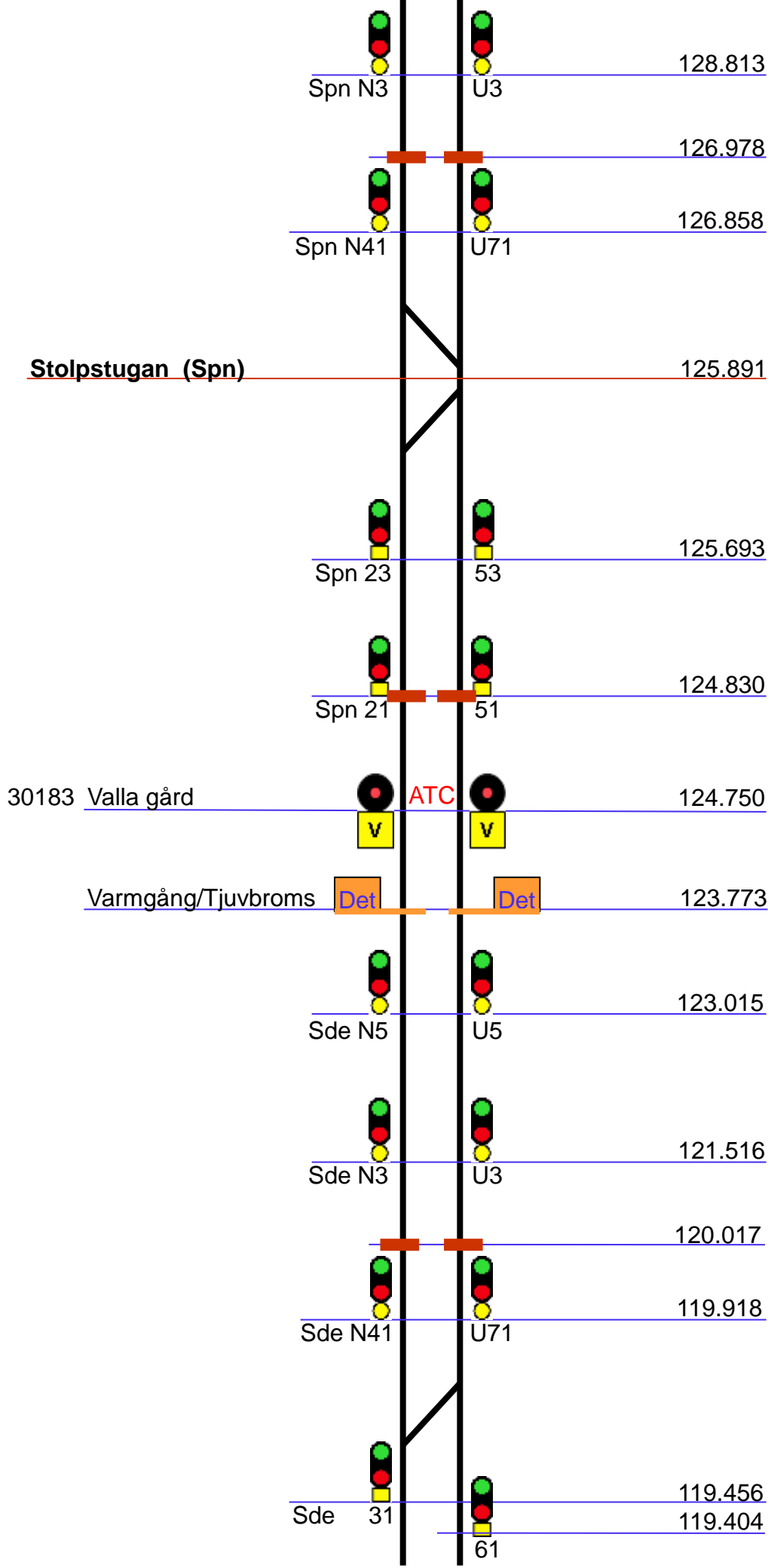
51

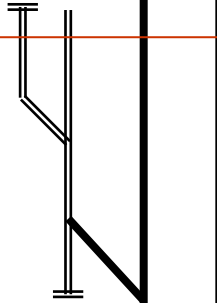
Spn N5

U5

130.708







118.272

Sde 21 51

117.337

116.447

Fle N7 U7

160 / 200

115.725

Längdmättningsjustering 109m

114.891 = 115.000

114.802

Fle N5 U5

30190 Stenhammar

ATC

112.975

112.935

Fle N3 U3

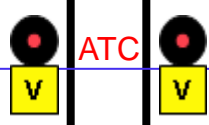
111.646

111.589

Fle N41 U71

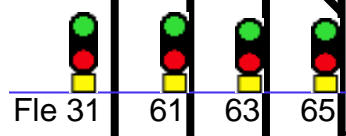
30171 Salstagatan
Variagatan

111.324



ATC

111.151



Fle 31

61

63

65

110.950



25

Flen (Fle)

110.784

1

2

3

4

Längdmätningförändring
från Mlö

62.645 / 110.099

62.740



23

Silinge ←

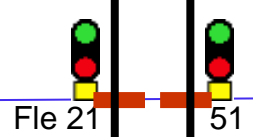


Fsö L141

61.221

Flens Övre (Fsö)

62.805

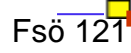


Fle 21

51

109.810

62.977



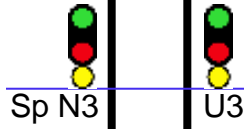
Fsö 121

108.870



Längdmättnings-justering 274m

99.726 = 100.000



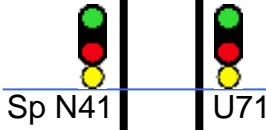
99.353

Längdmättnings-justering 91m

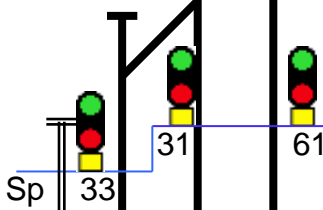
96.1084 = 97.000



96.741



96.598

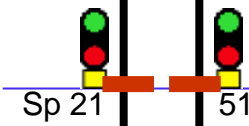


96.287 – 96.323

Sparreholm (Sp)

96.140

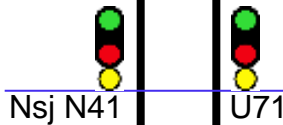
2 3 4



95.074



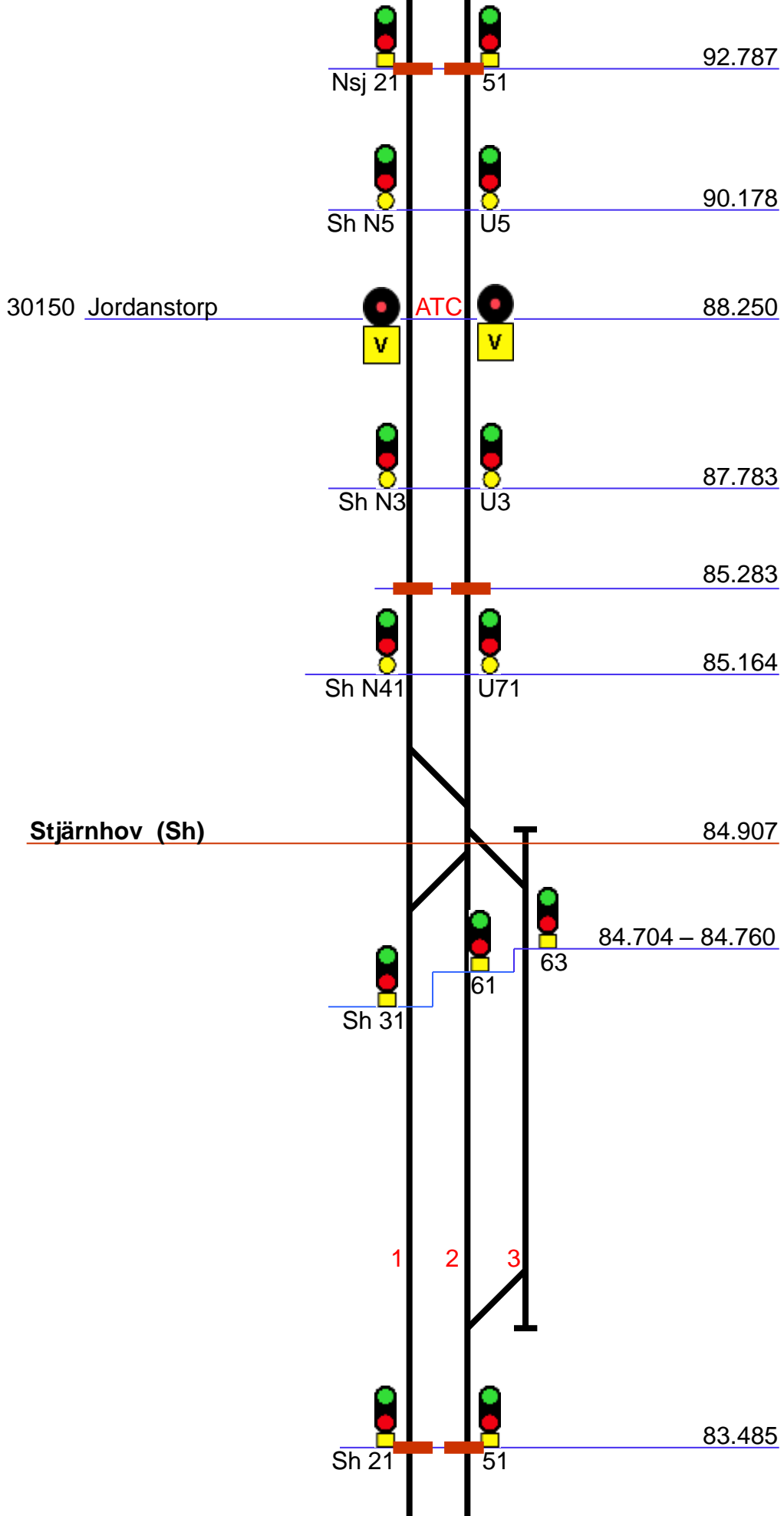
93.721

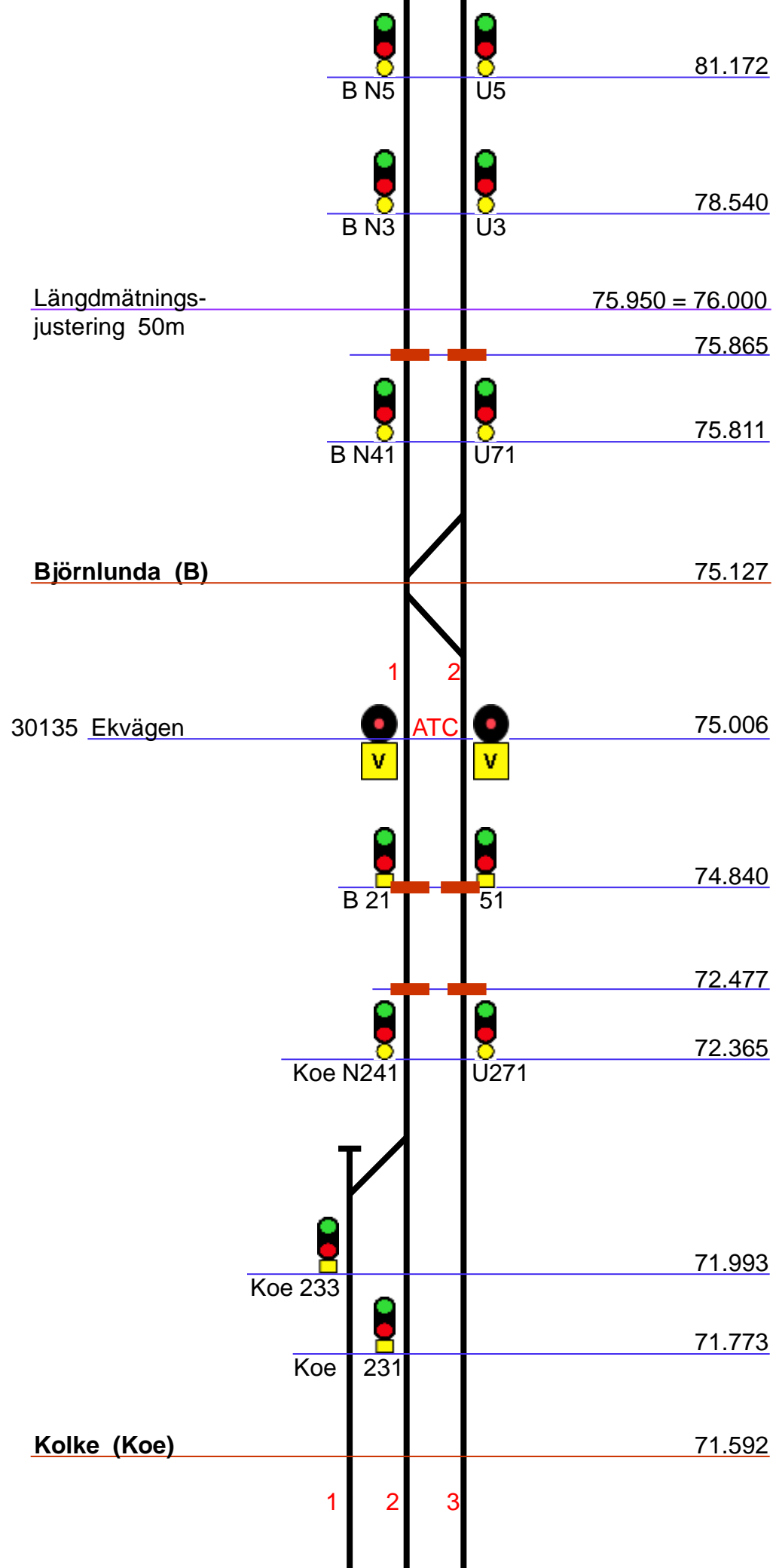


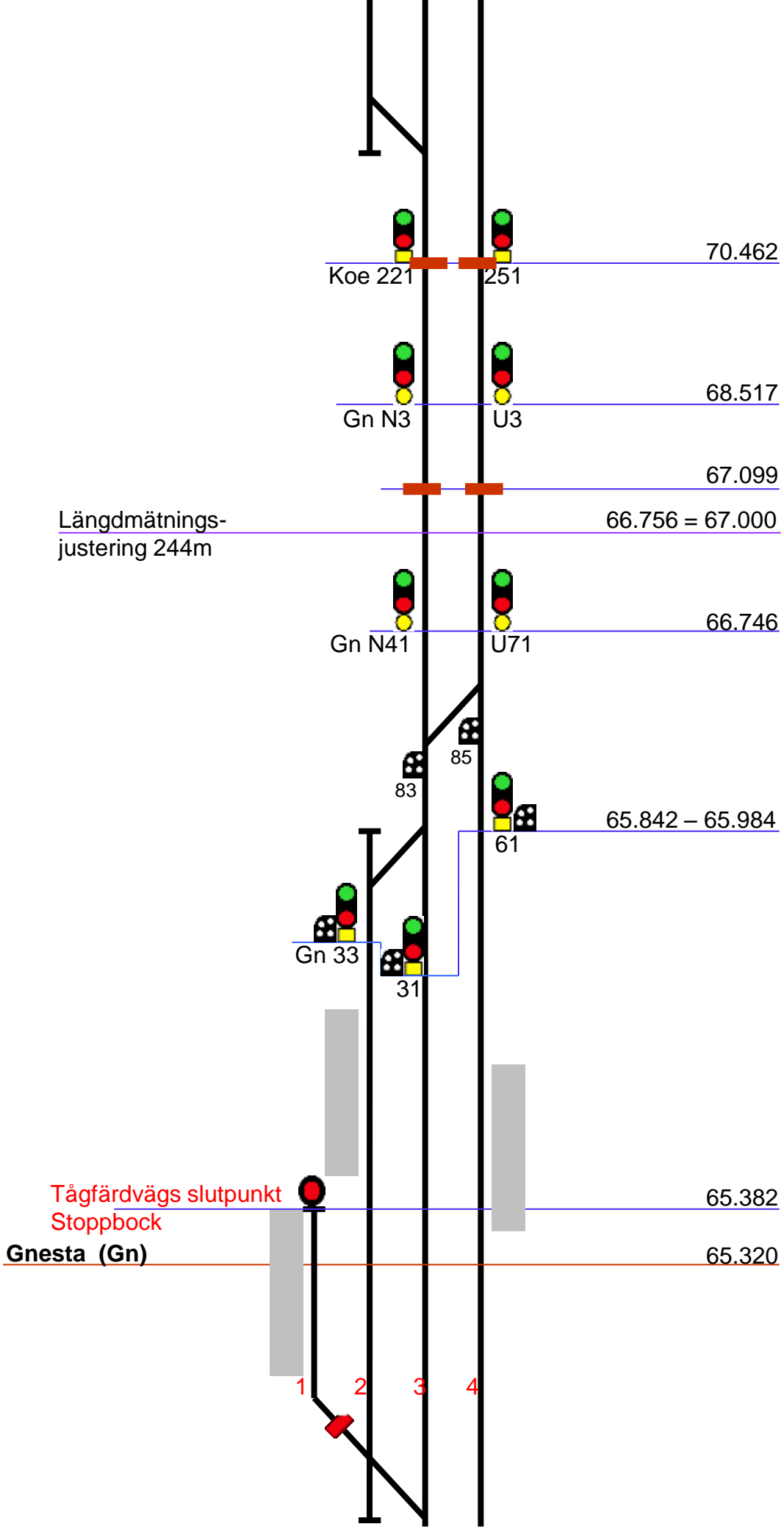
93.431

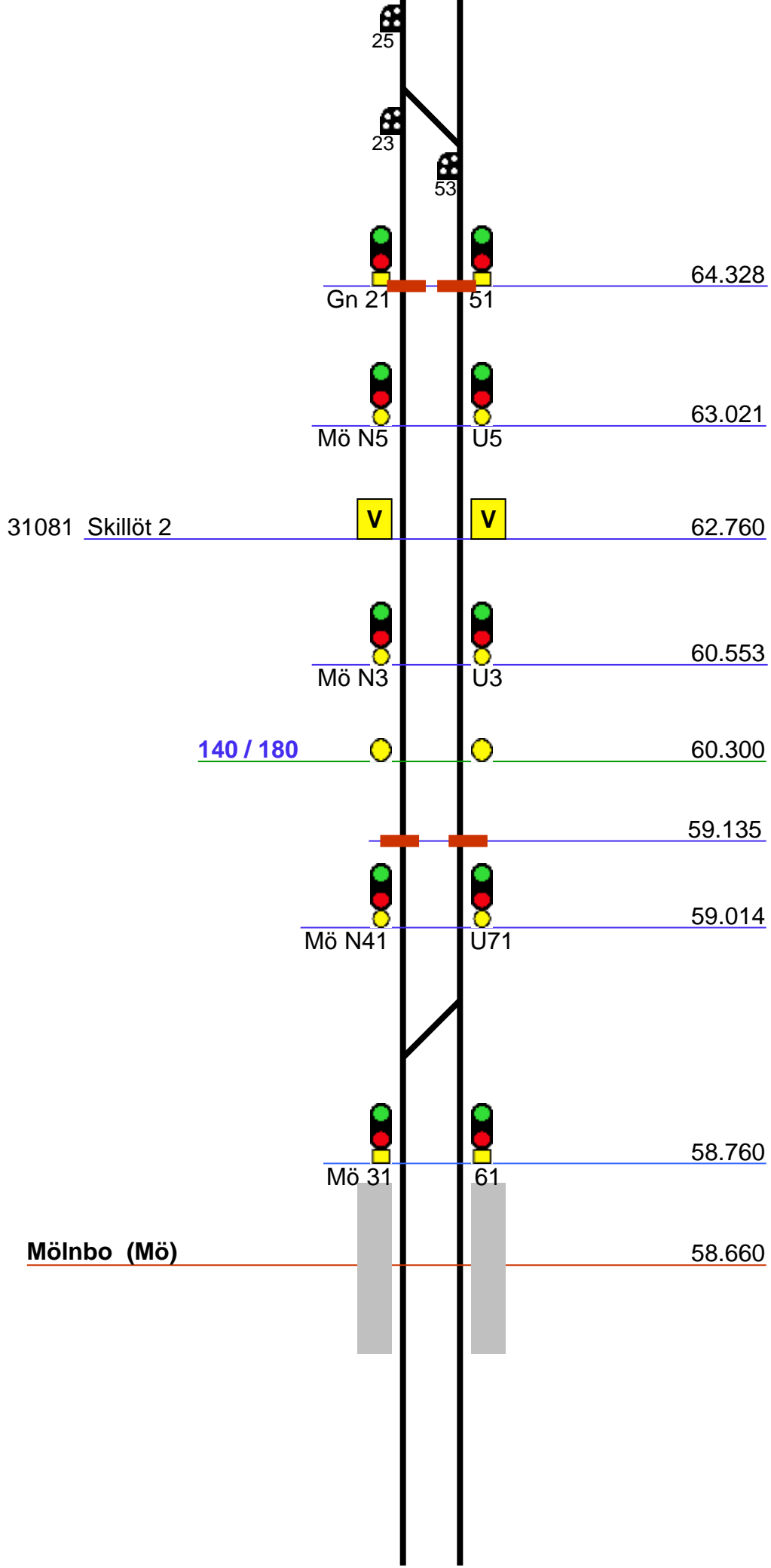
Nyckelsjön (Nsj)

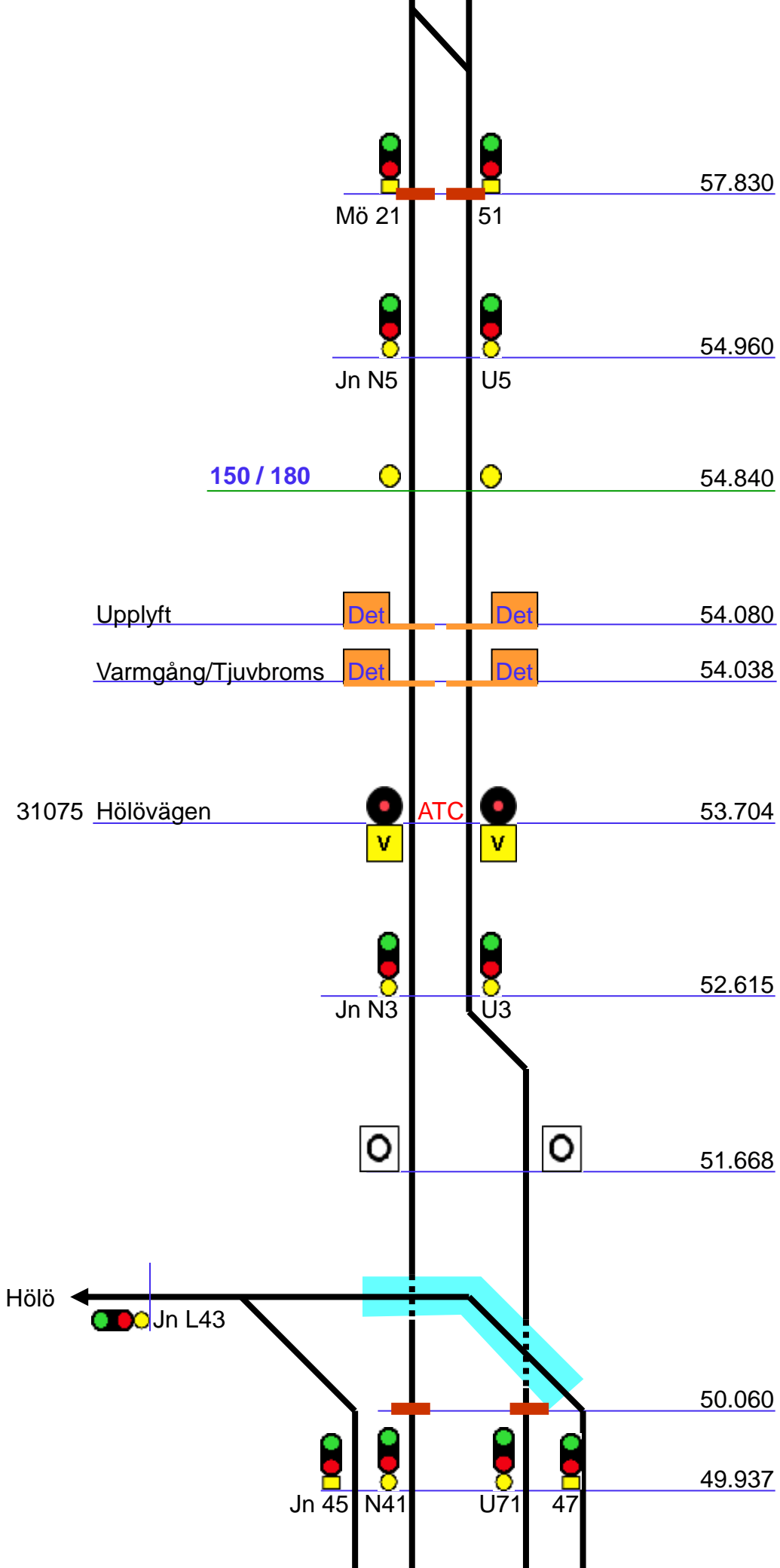
93.142











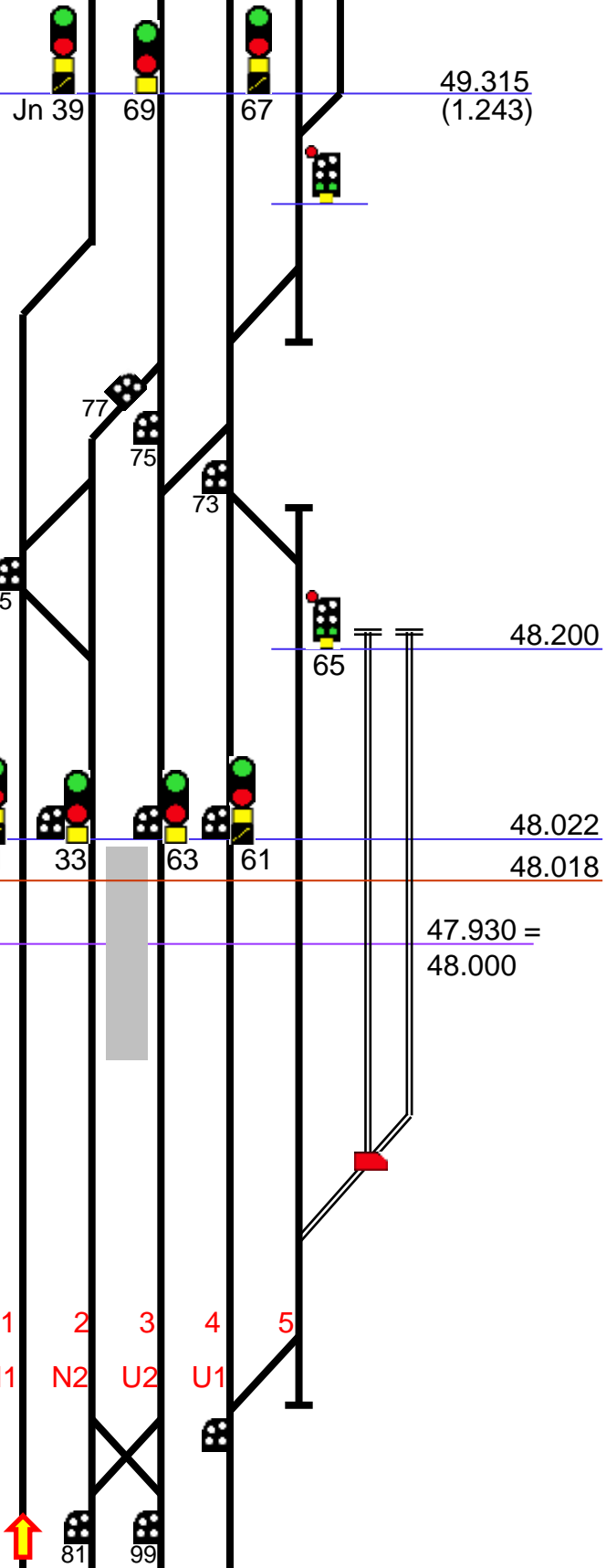
Jn 39; 69 med riktnsign
N mot Nk; släckt mot K

Kungsörnen

Järna (Jn)

Längdmättnings-
justering 70m

1 N1
2 N2
3 U2
4 U1
5



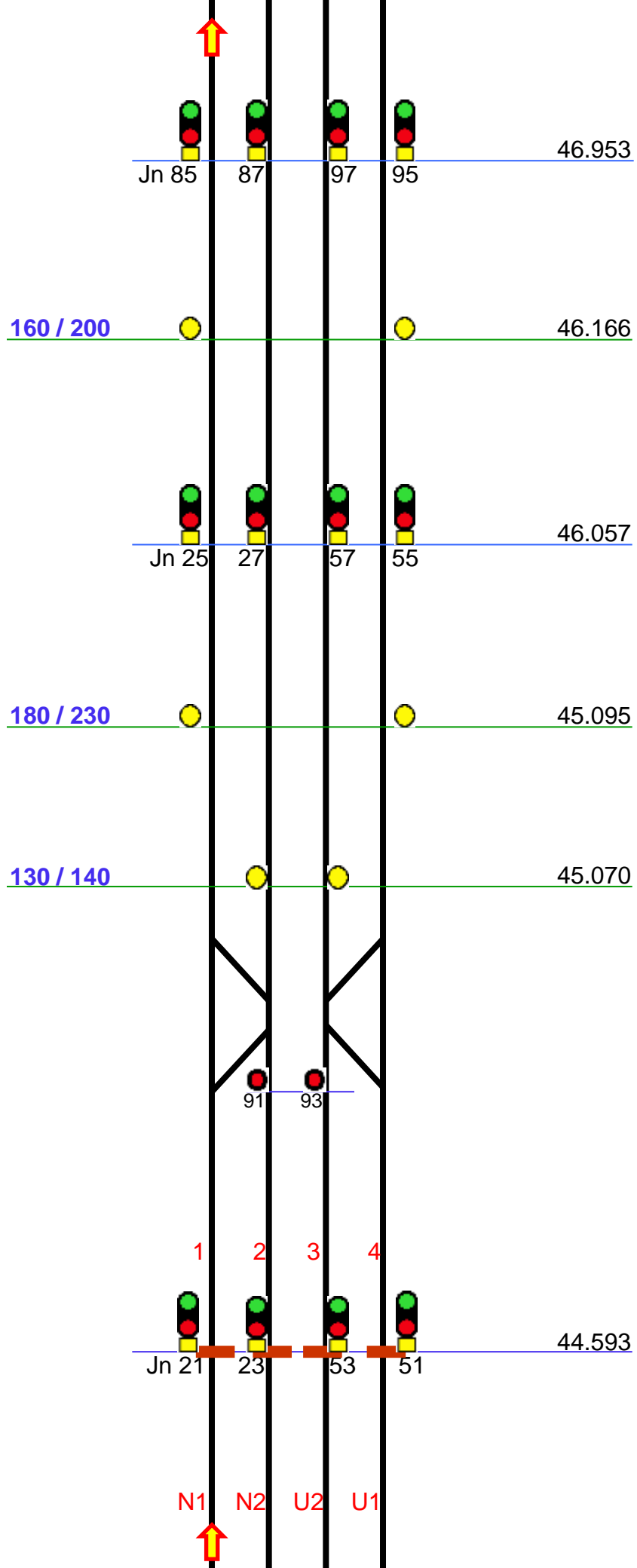
49.315
(1.243)

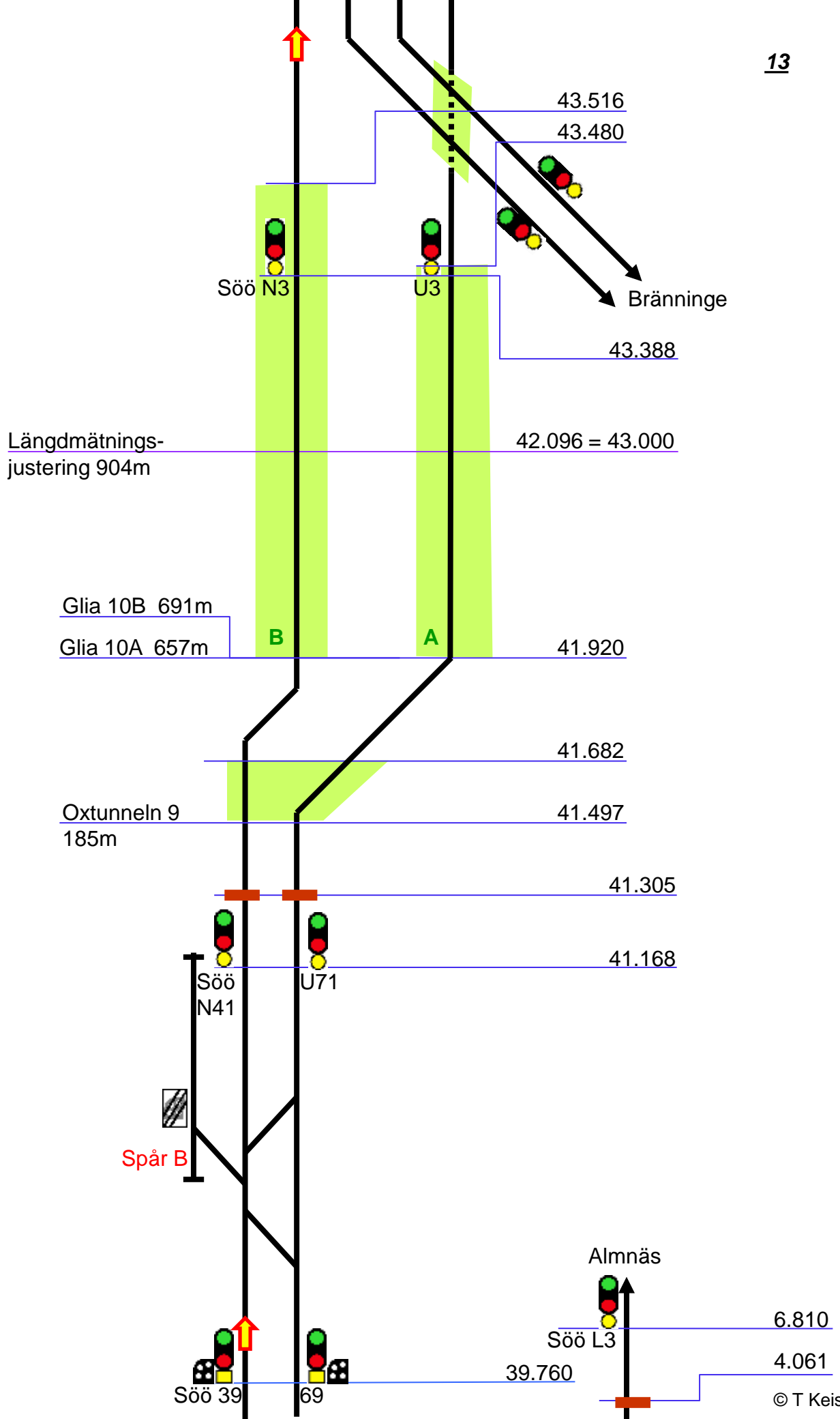
48.200

48.022

48.018

47.930 =
48.000





Kvedesta-tunnel 8B 377m

39.734
39.357

Nr DLO 3.961 **12**
Söö L43

Kvedesta-tunnel 8A 52m

39.284
39.232

200 3.633

Tveta 93m 3.543
3.450

Söö 37

Söö 67

38.676

Söö 15

17

19

3.138

3.012

37.975

Södertälje hamn

170 / 200

35

65

37.945

83

81

A

A

A

A

Söö 33

Söö 31

Söö 61

Söö 63

37.582 -

37.625

Södertälje Syd Övre

37.404

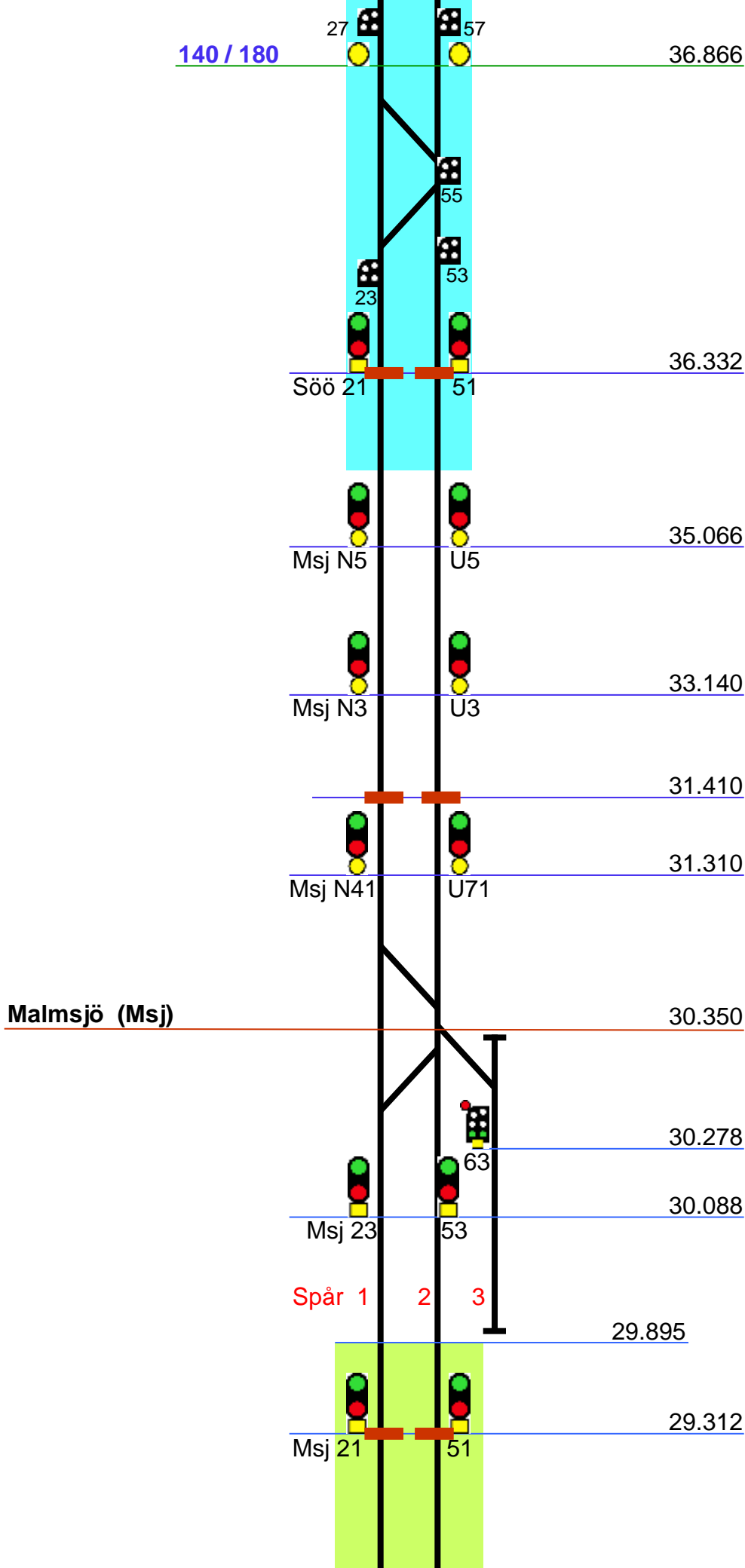
Annonseras Södertälje Syd

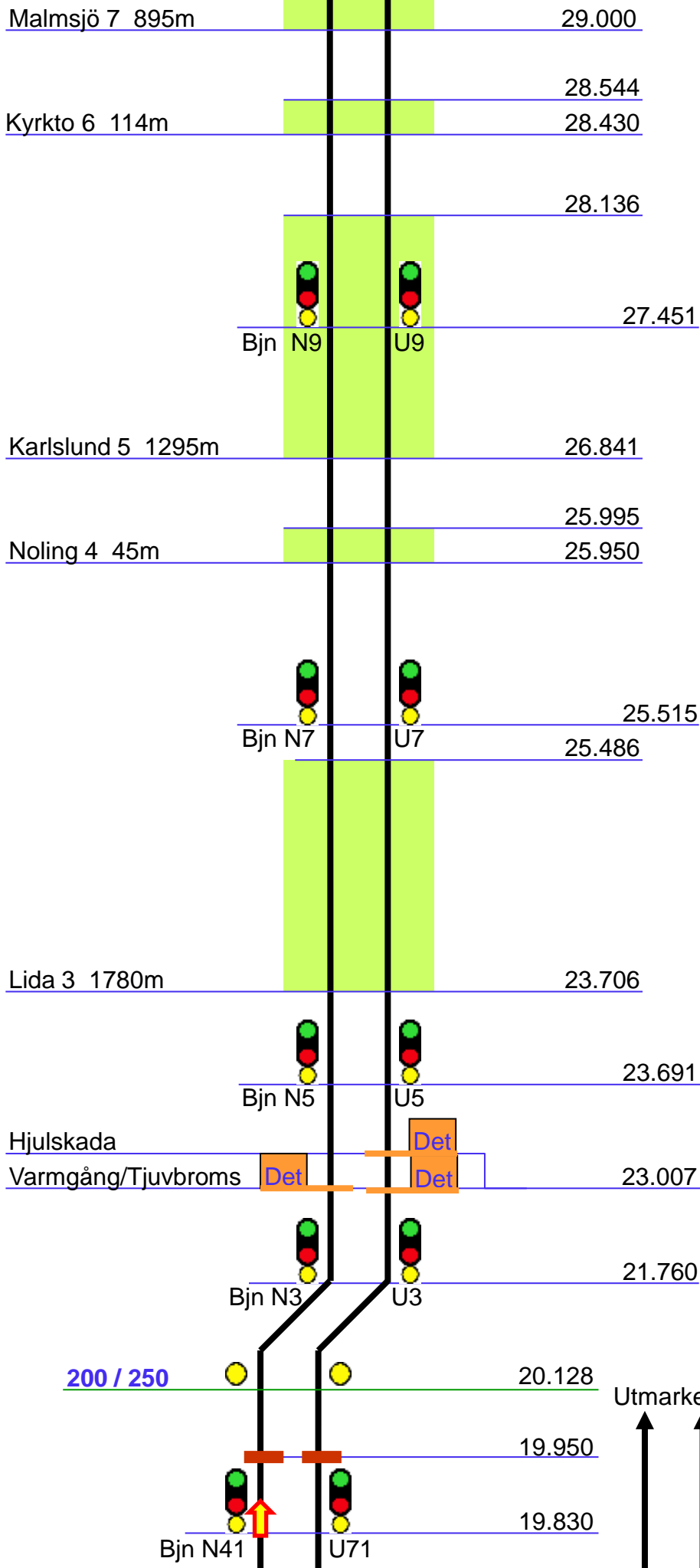
Spår 8

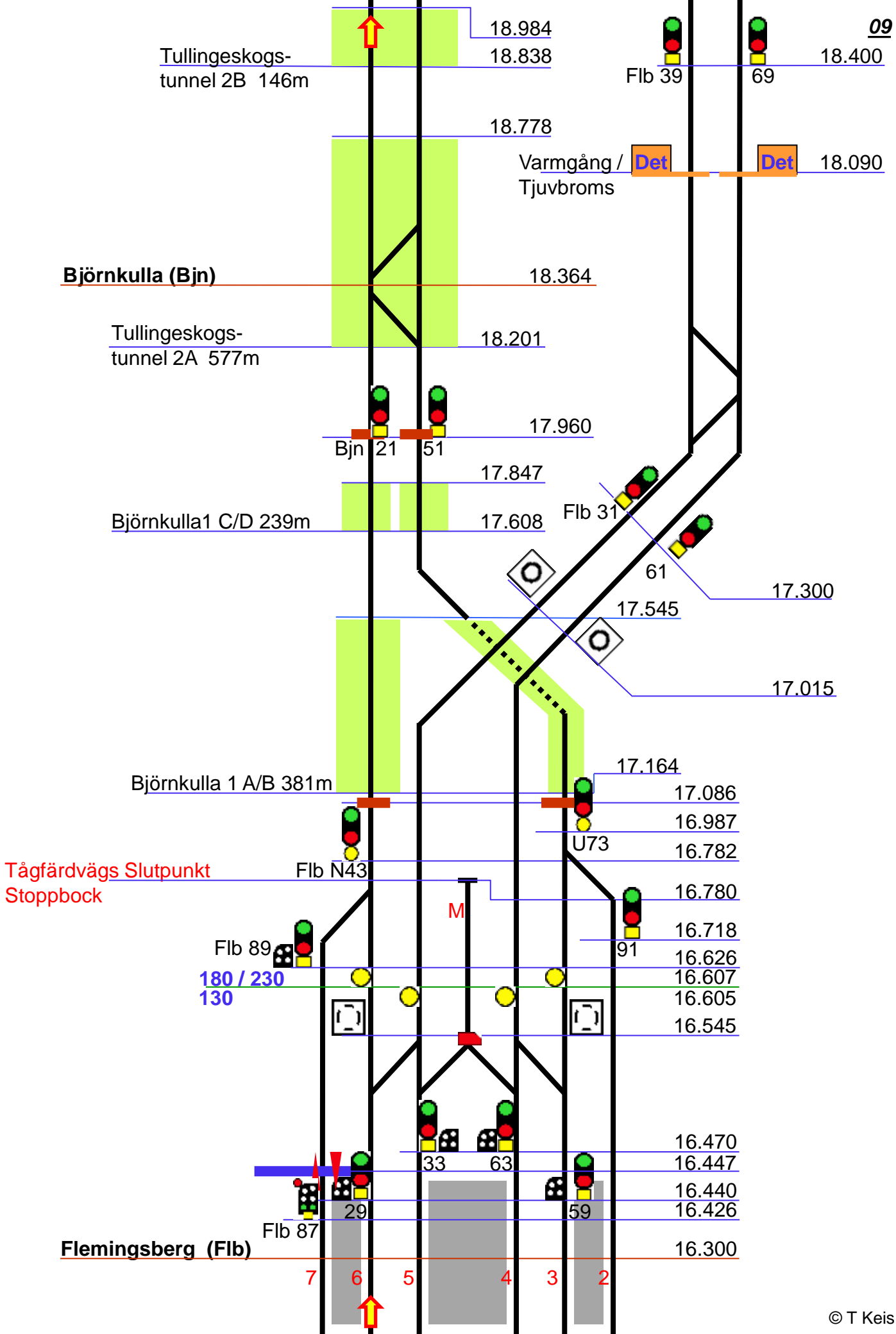
7

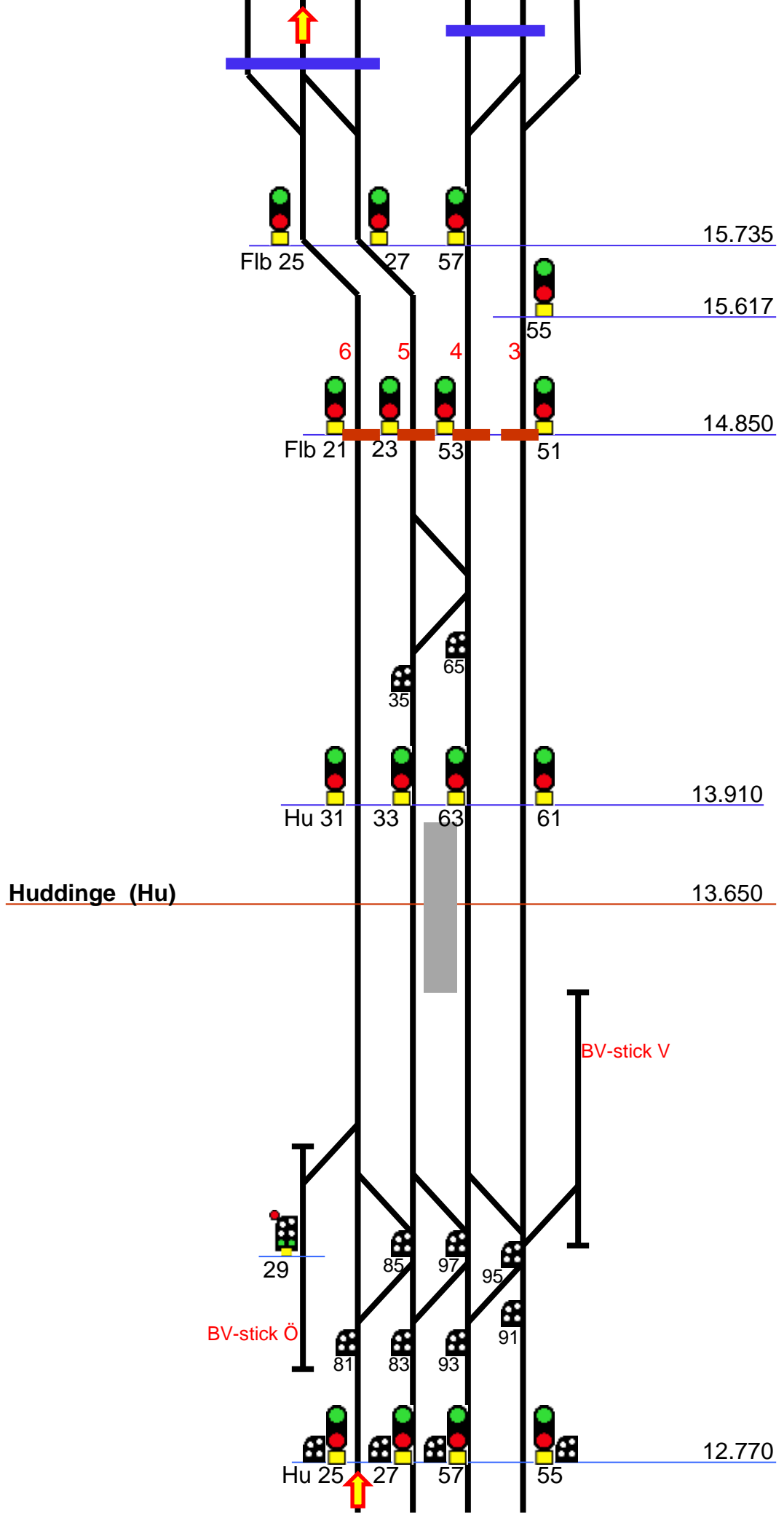
6

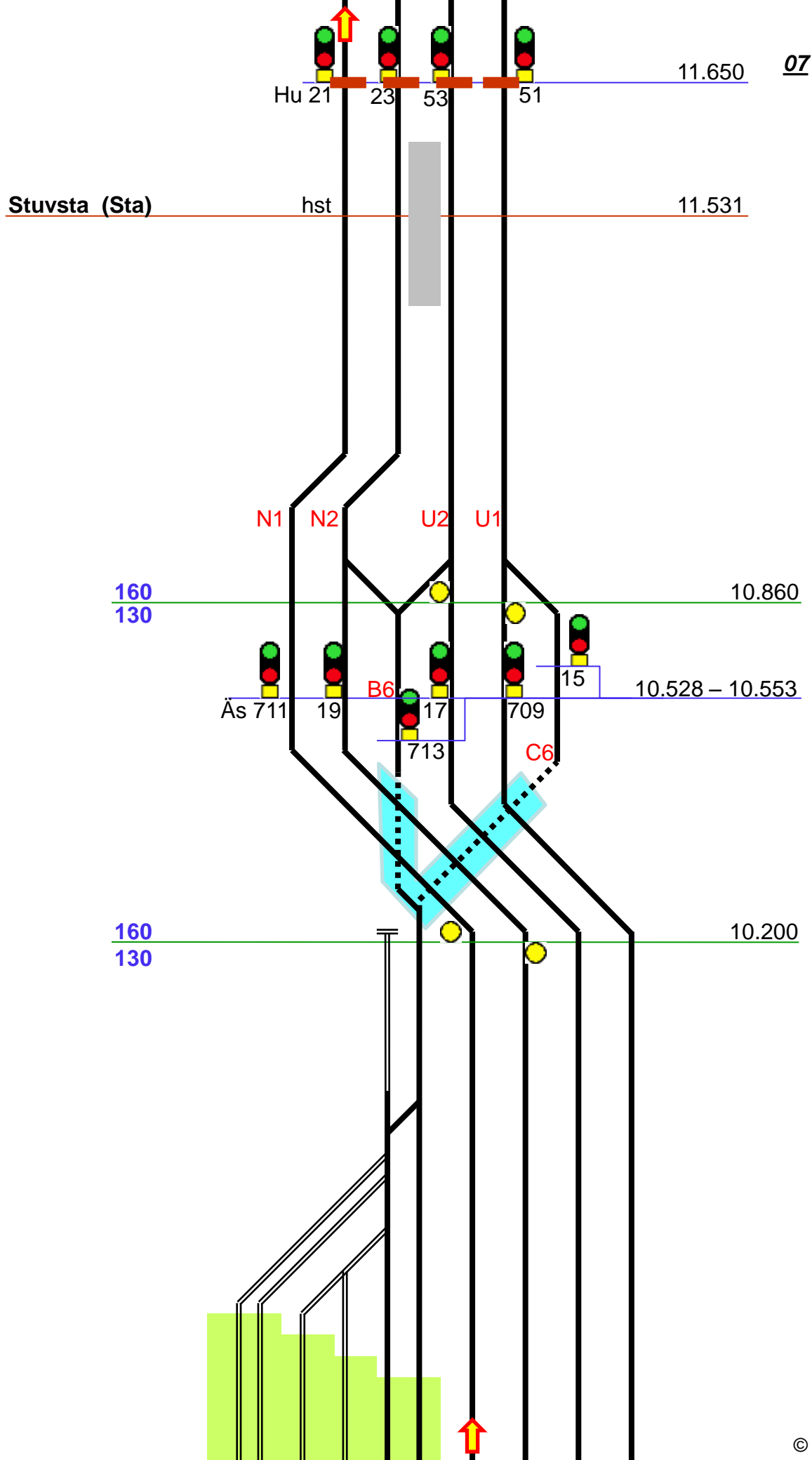
5











Älvsjöhallen
9 8 7 6 5 4 3 2 1

9.580

Äs 717 23 21 715

25

133

141

33

131

045

43

721

035

037

Industri

U71

Högdalen

Äs N41

80

75 / 80

093

091

Äs 103

101

99

53

51

49

47

8.545 – 8.642

55.330 – 55.308

70

Kurva

8.480

55.350

Älvsjö (Äs)

8.380 =

55.480

