

Stockholm C (Cst) 0.000

0.270

0.401

Cst 330 332

Cst 320 322

65

30

0.200 -  
0.380

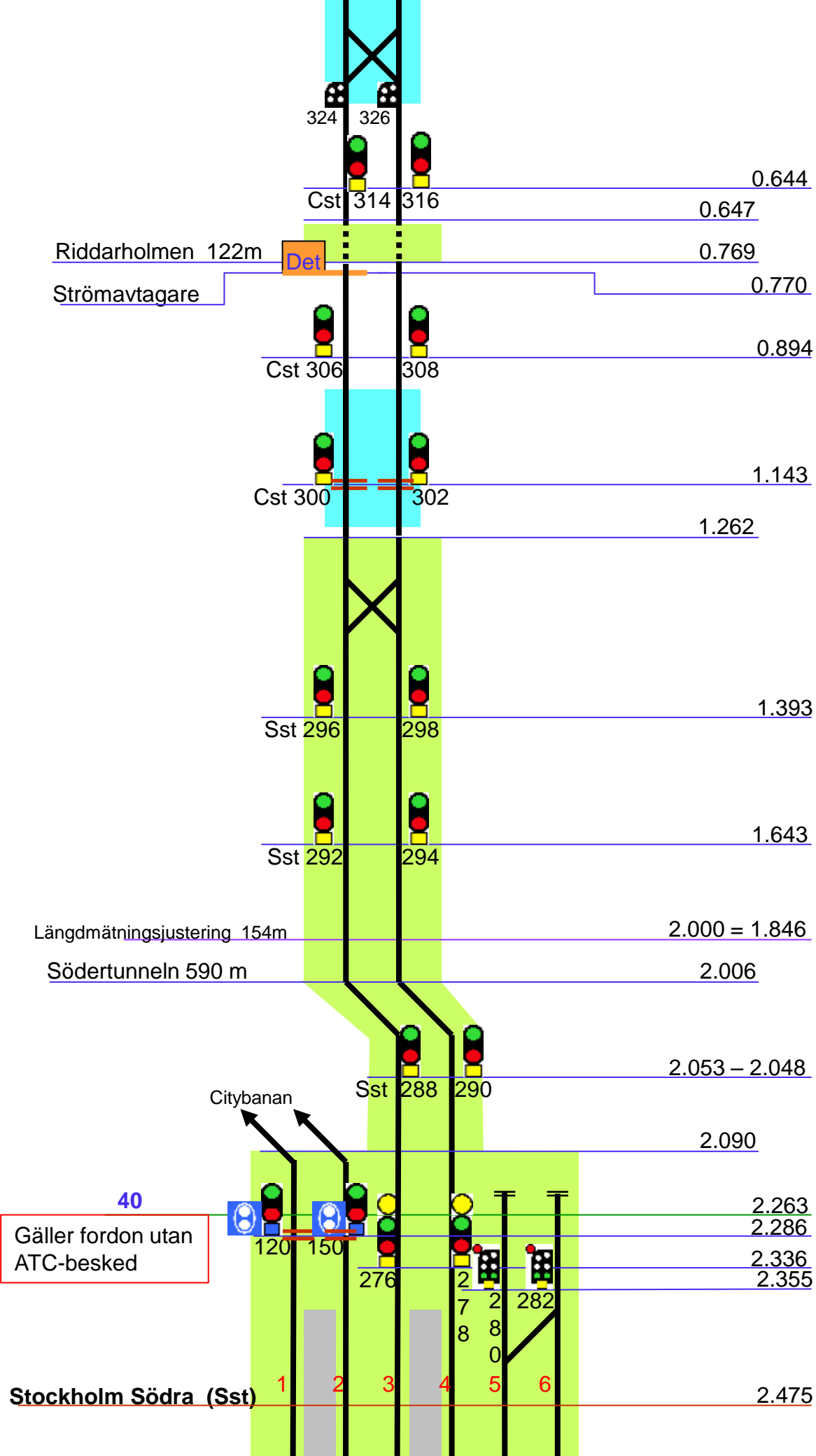
A 19 18 17 16 15 14 13 12 11 10

B 354 356 358 360 362 364 366 368

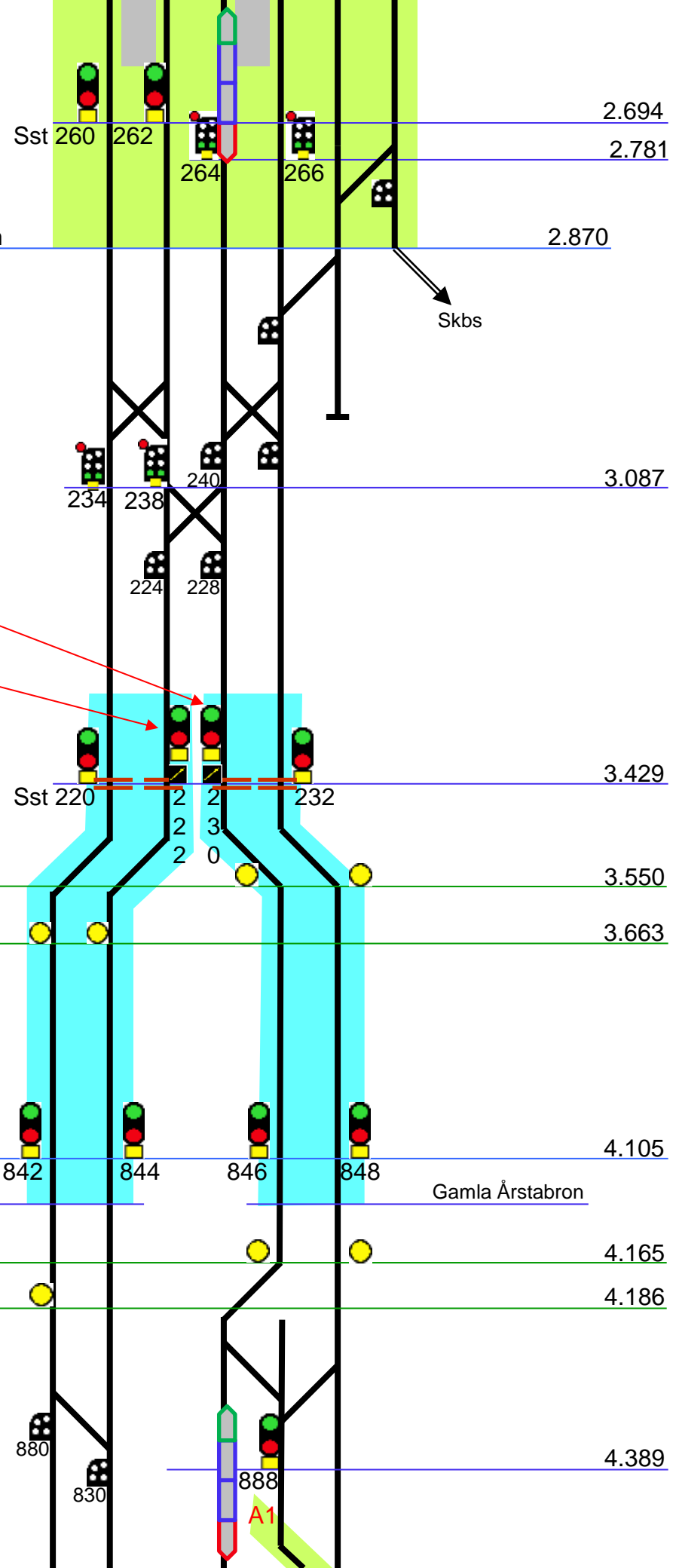
A 374 376 378

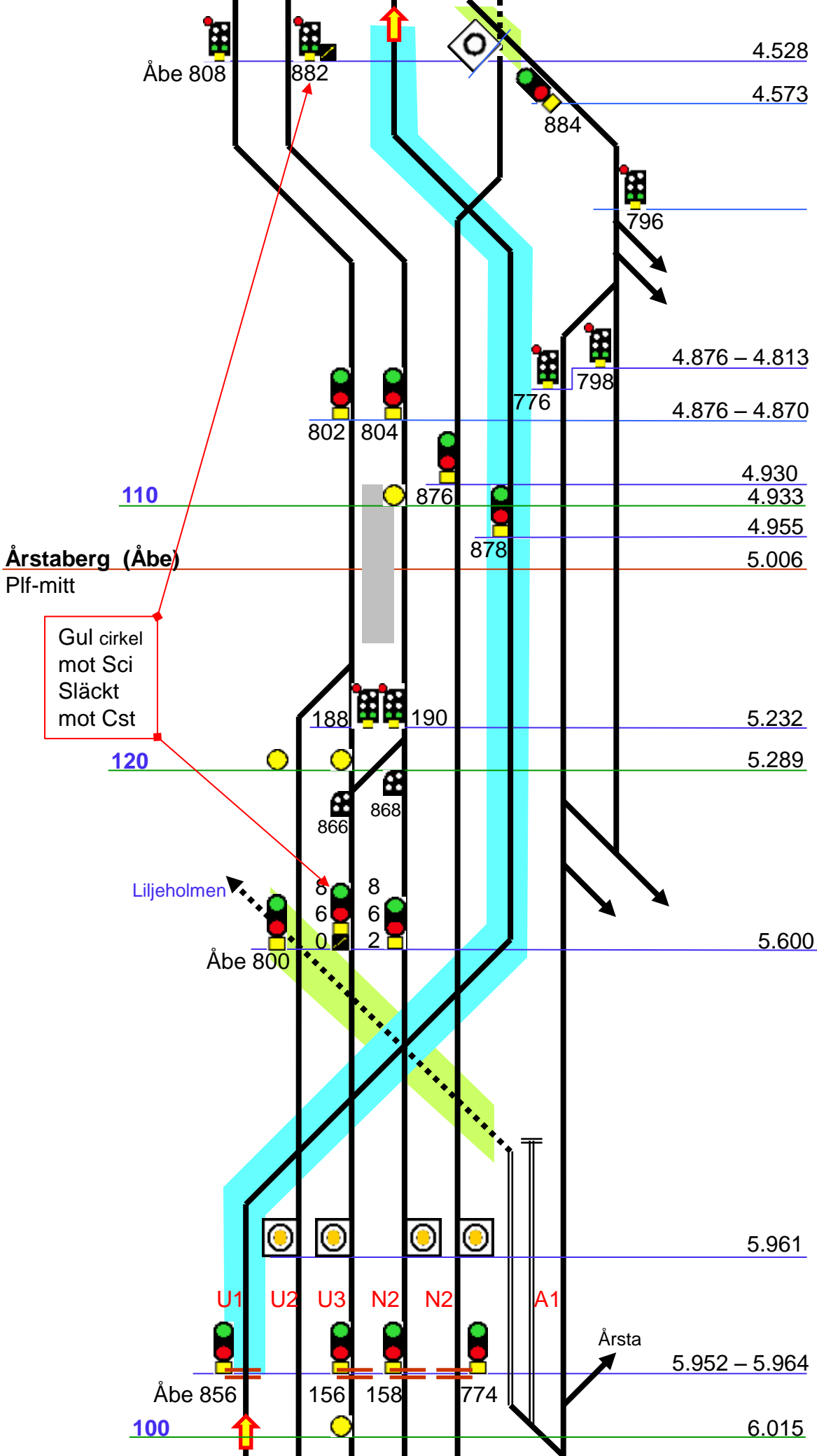
A 384 386

A 496



Stockholm S 780m



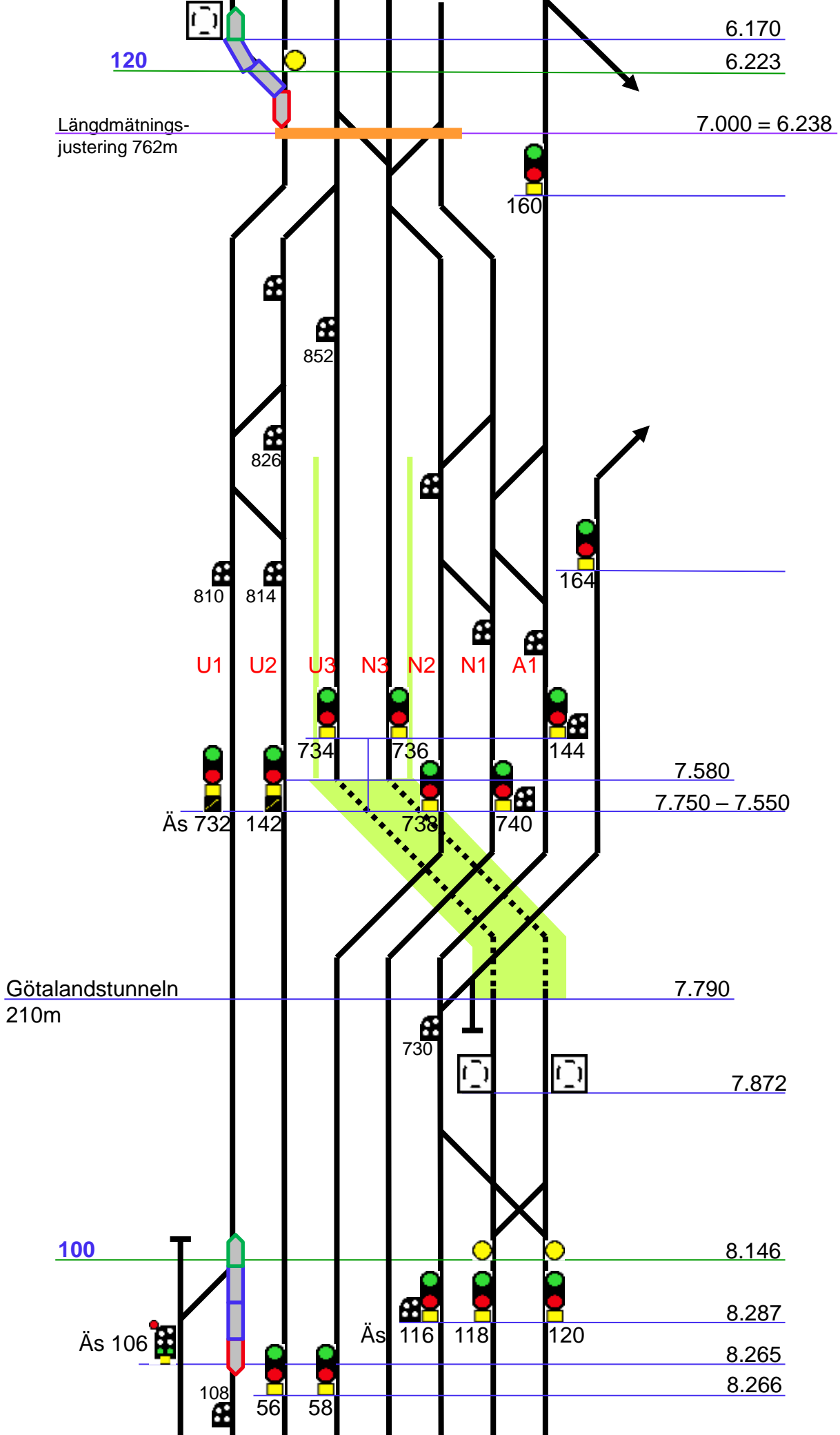


Gul cirkel  
mot Sci  
Släckt  
mot Cst

Årstaberg (Åbe)  
Plf-mitt

Liljeholmen

Årsta



120

6.170

6.223

Längdmättnings-justering 762m

7.000 = 6.238

160

852

826

810

814

164

U1

U2

U3

N3

N2

N1

A1

734

736

144

Äs 732

142

7.580

7.750 - 7.550

Götalandstunneln  
210m

7.790

730

7.872

100

8.146

Äs 106

108

56

58

Äs 116

118

120

8.287

8.265

8.266

Älvsjö (Äs)

55.480 = 8.380

100

55.350

1 2 3 4 5 6 7 8

Äs 114

44

50

126

92

720

40

042

722

134

718

26

28

84

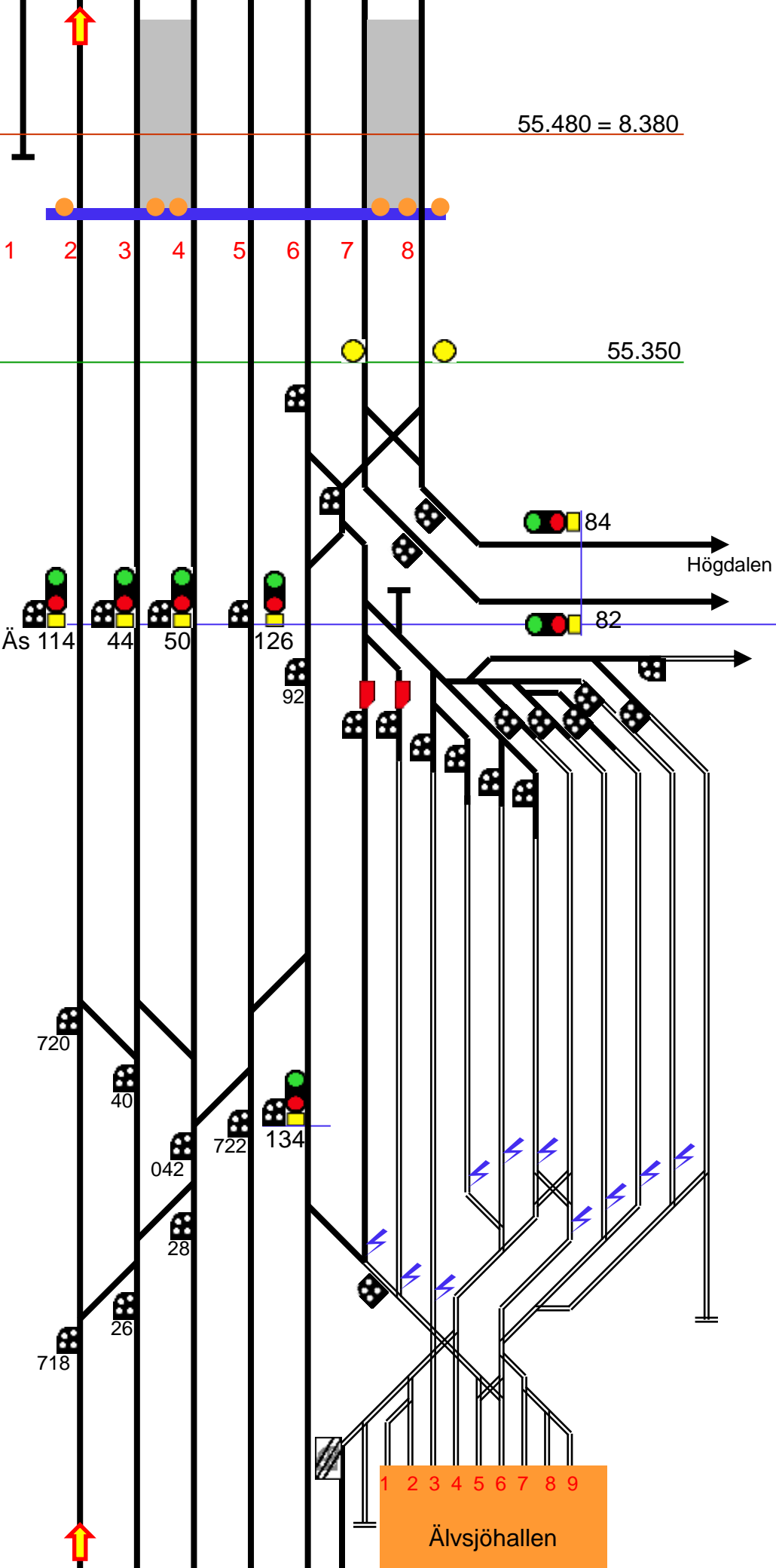
Högdalen

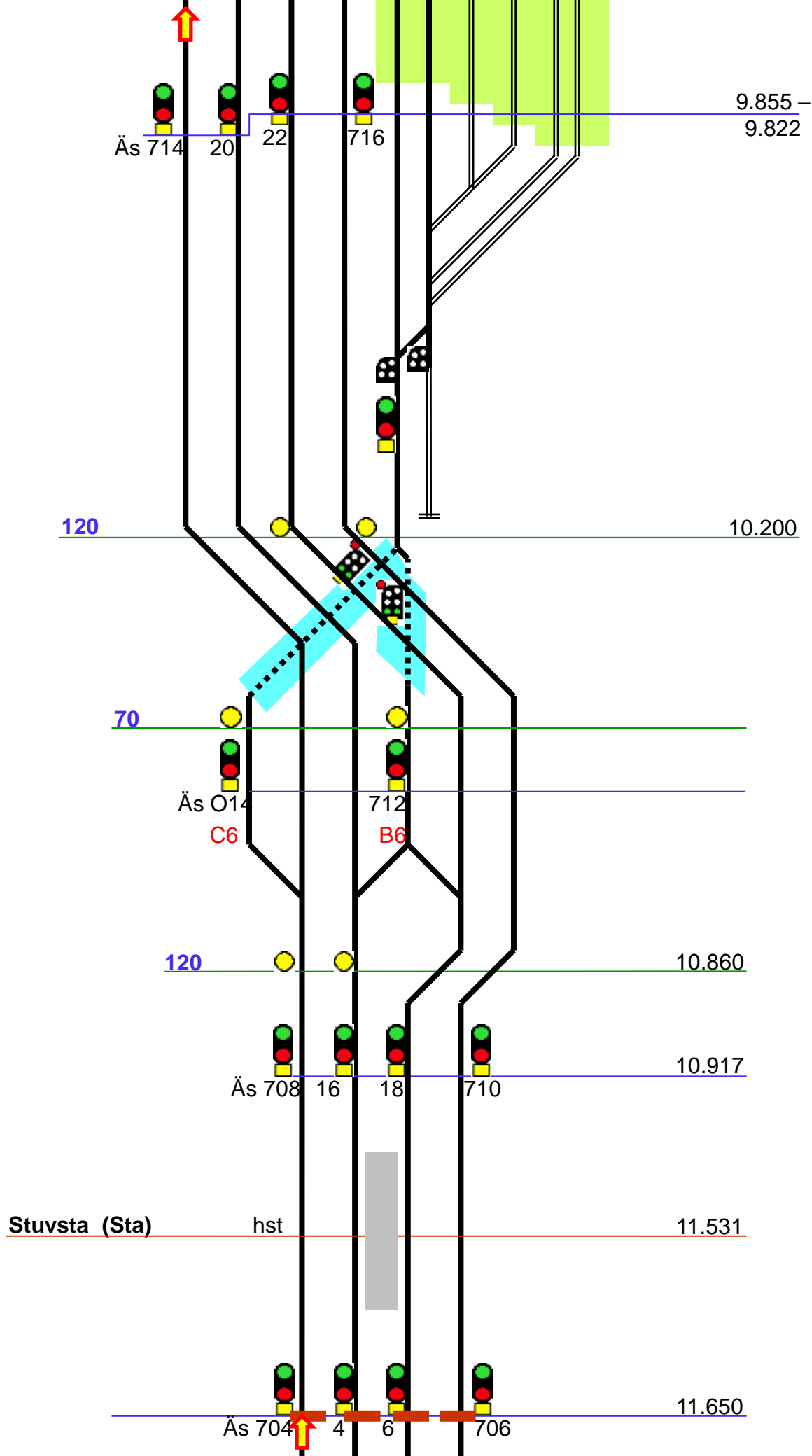
82

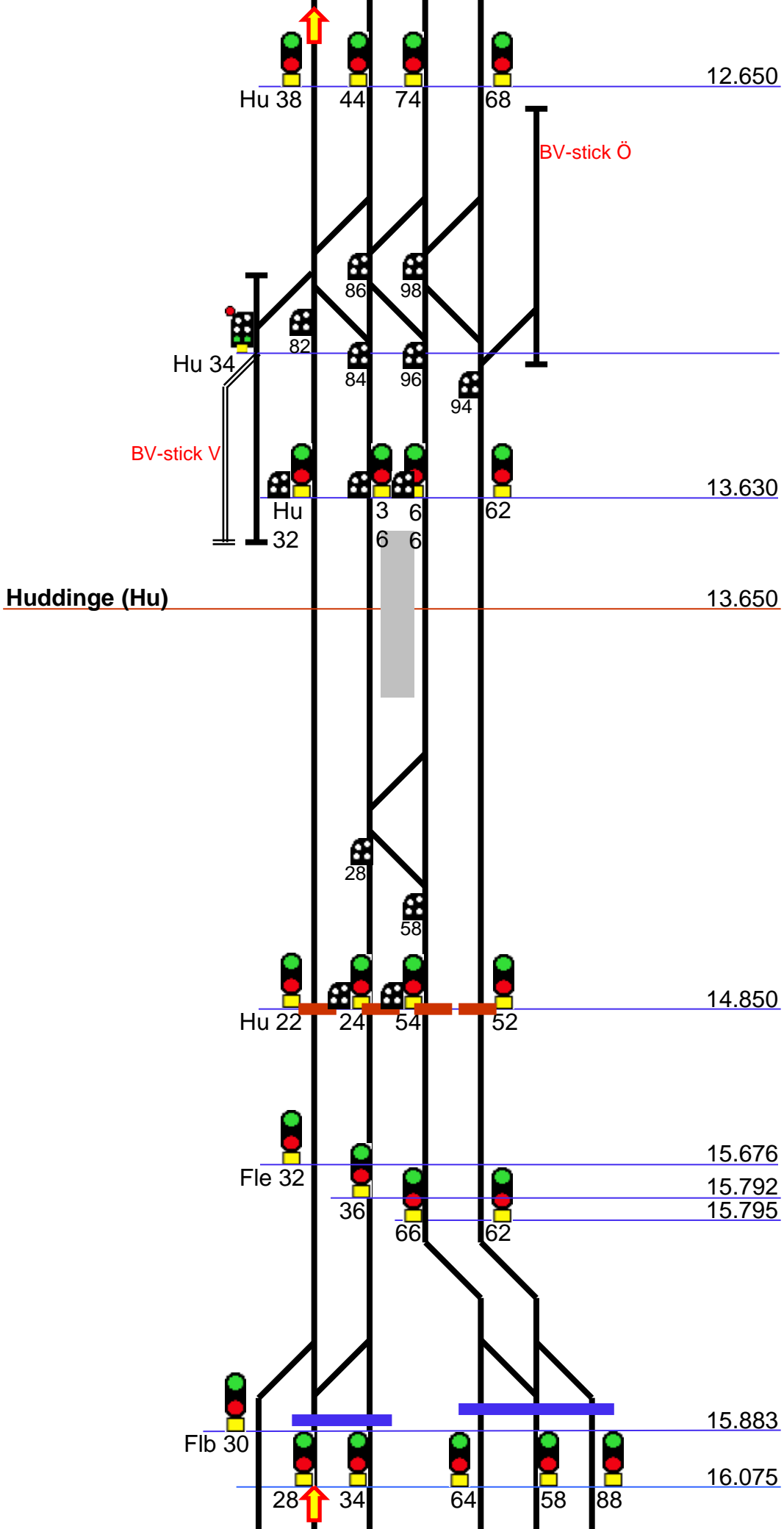
8.830

1 2 3 4 5 6 7 8 9

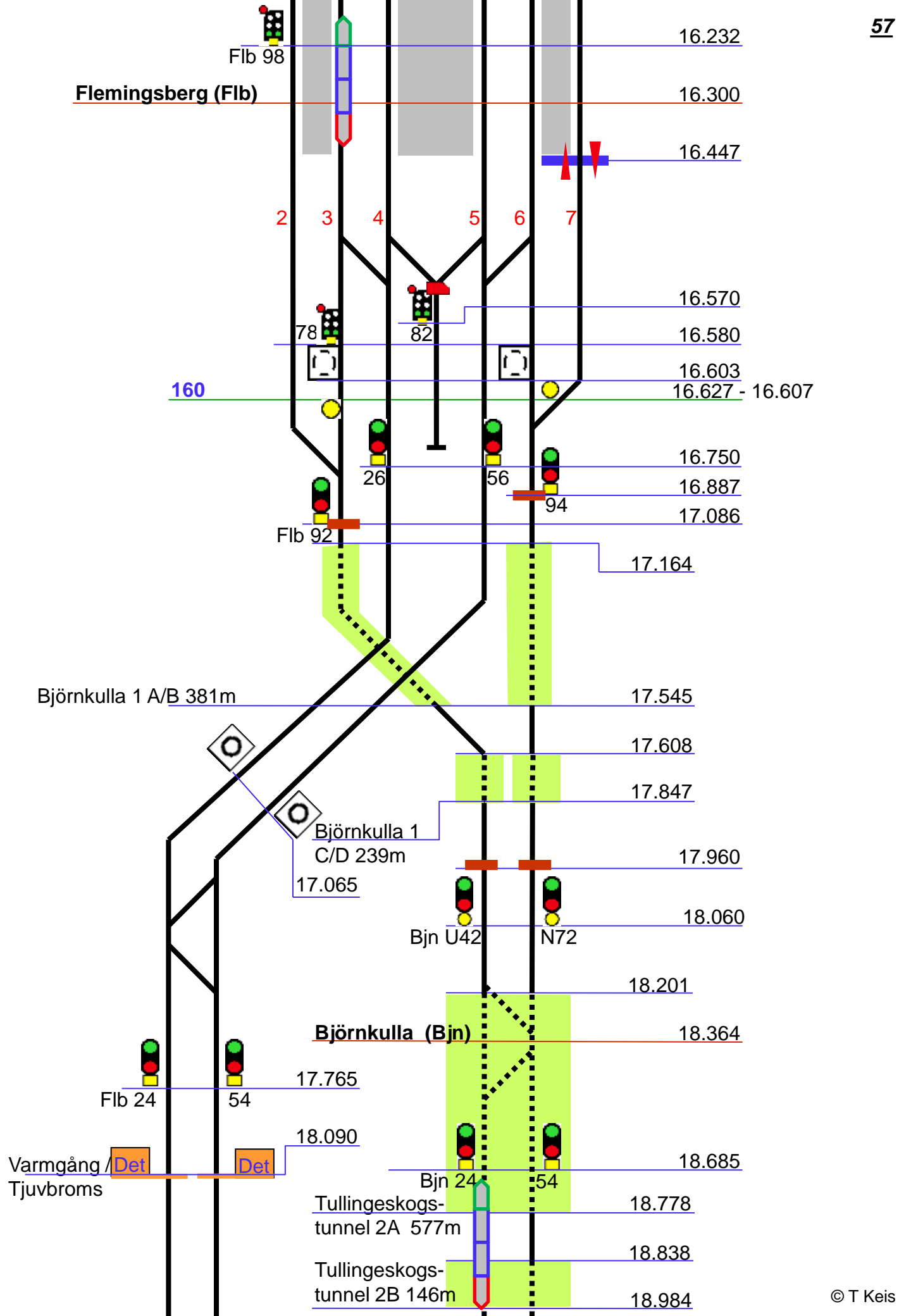
Älvsjöhallen











16.232

**Flemingsberg (Flb)** 16.300

16.447

2 3 4 5 6 7

16.570

78

82

16.580

160

16.603

16.627 - 16.607

16.750

26

56

16.887

94

17.086

Flb 92

17.164

Björnkulla 1 A/B 381m 17.545

17.608

17.847

Björnkulla 1 C/D 239m

17.960

17.065

Bjn U42

N72

18.060

18.201

**Björnkulla (Bjn)** 18.364

Flb 24

54

17.765

18.090

18.685

Varmgång / Det Det

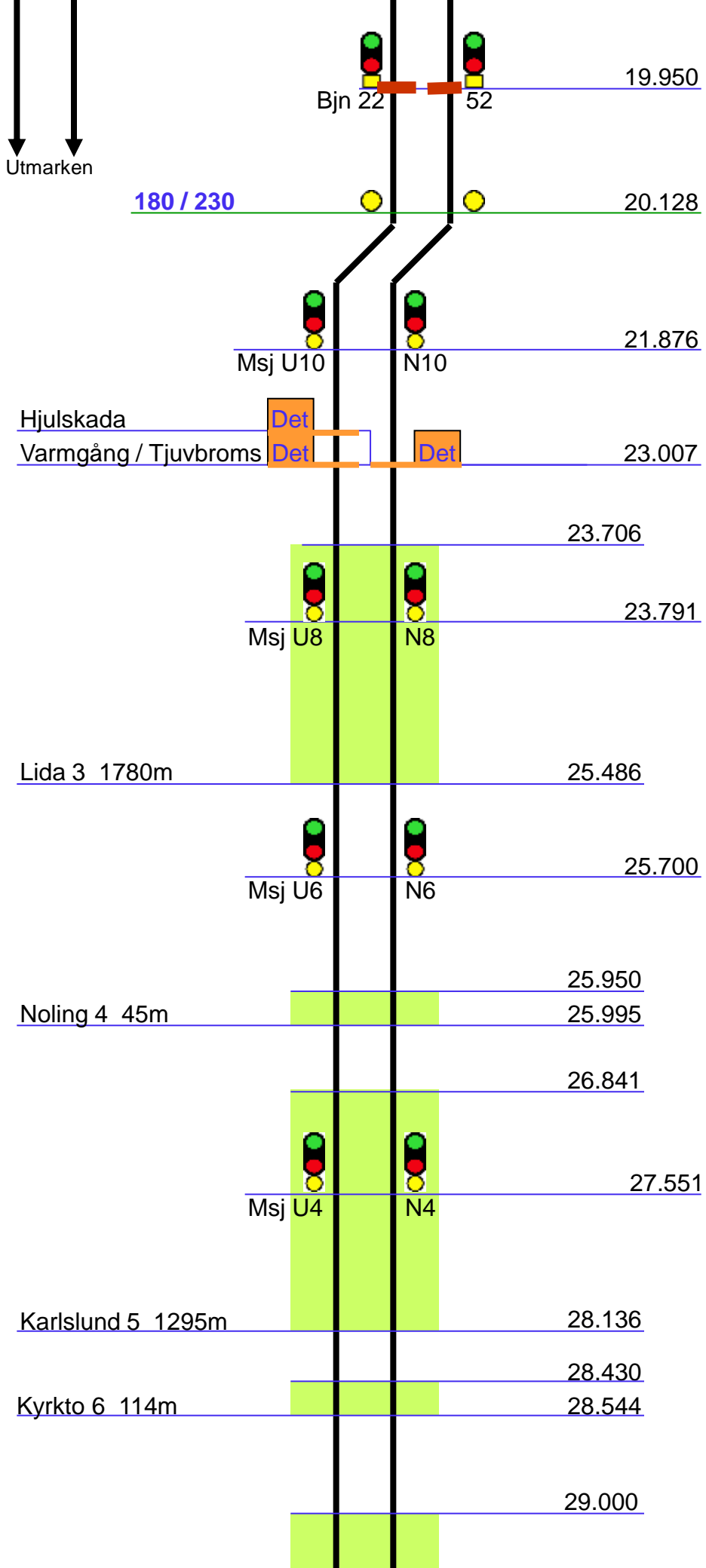
Bjn 24

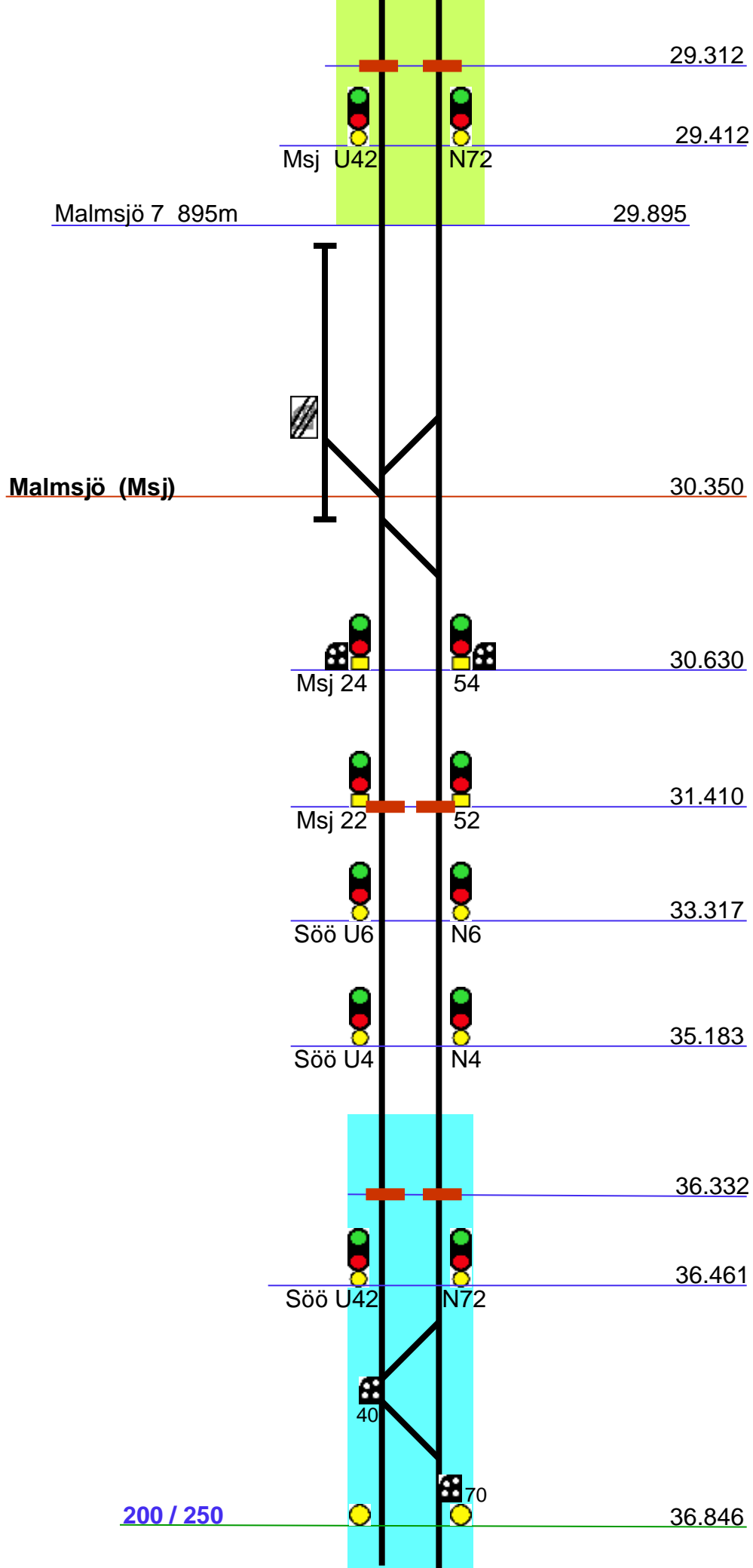
54

Tullingseskogstunnel 2A 577m 18.778

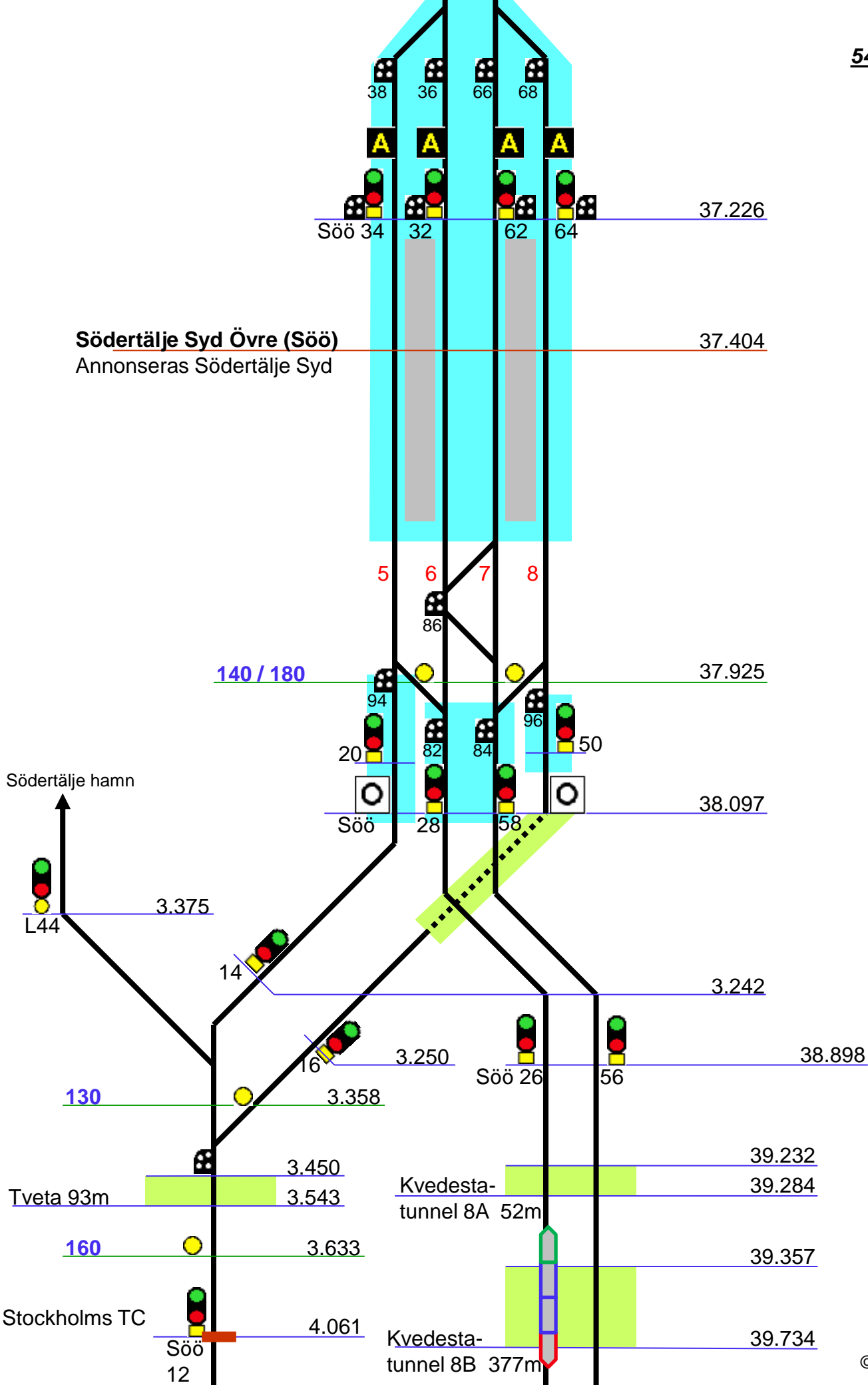
18.838

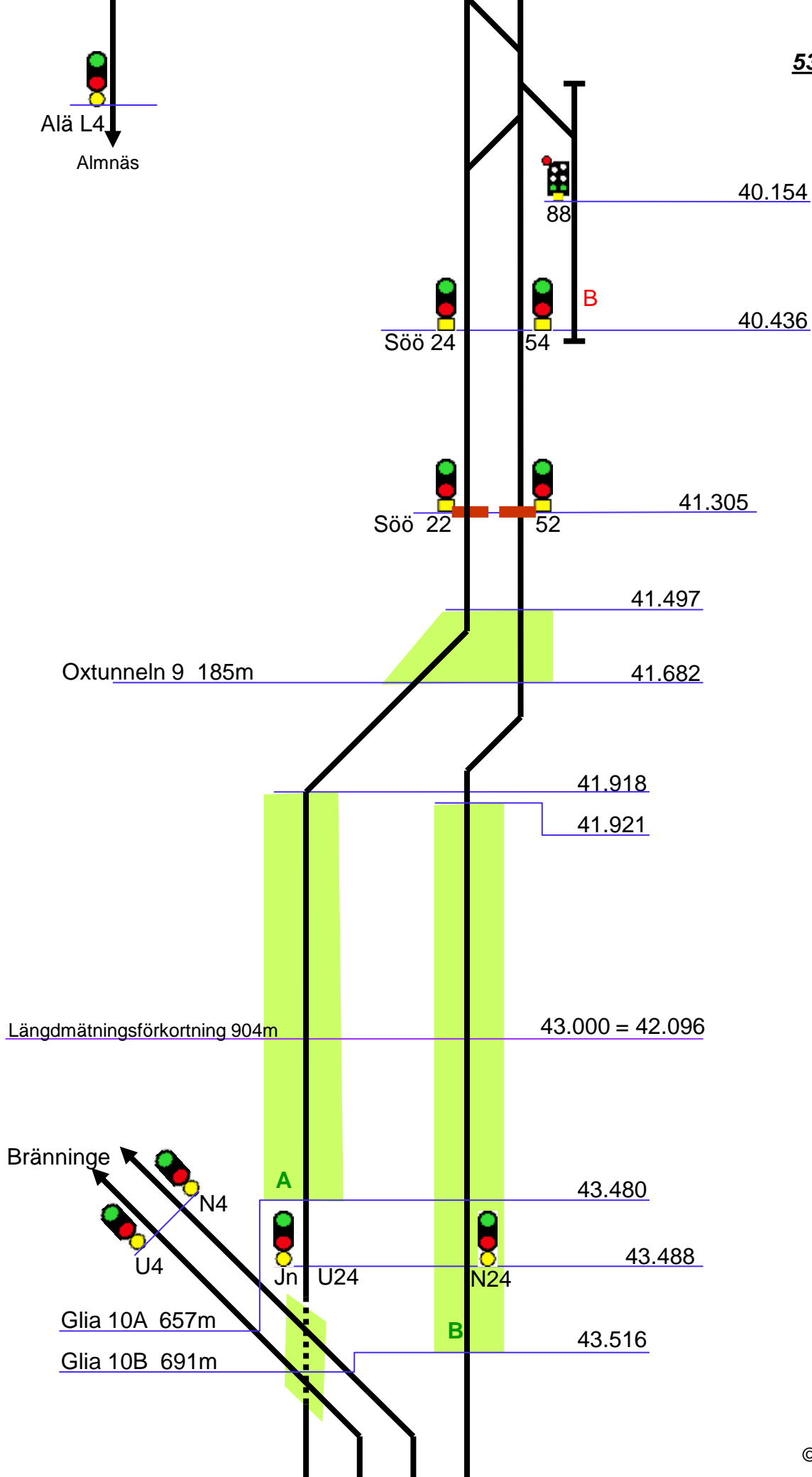
Tullingseskogstunnel 2B 146m 18.984

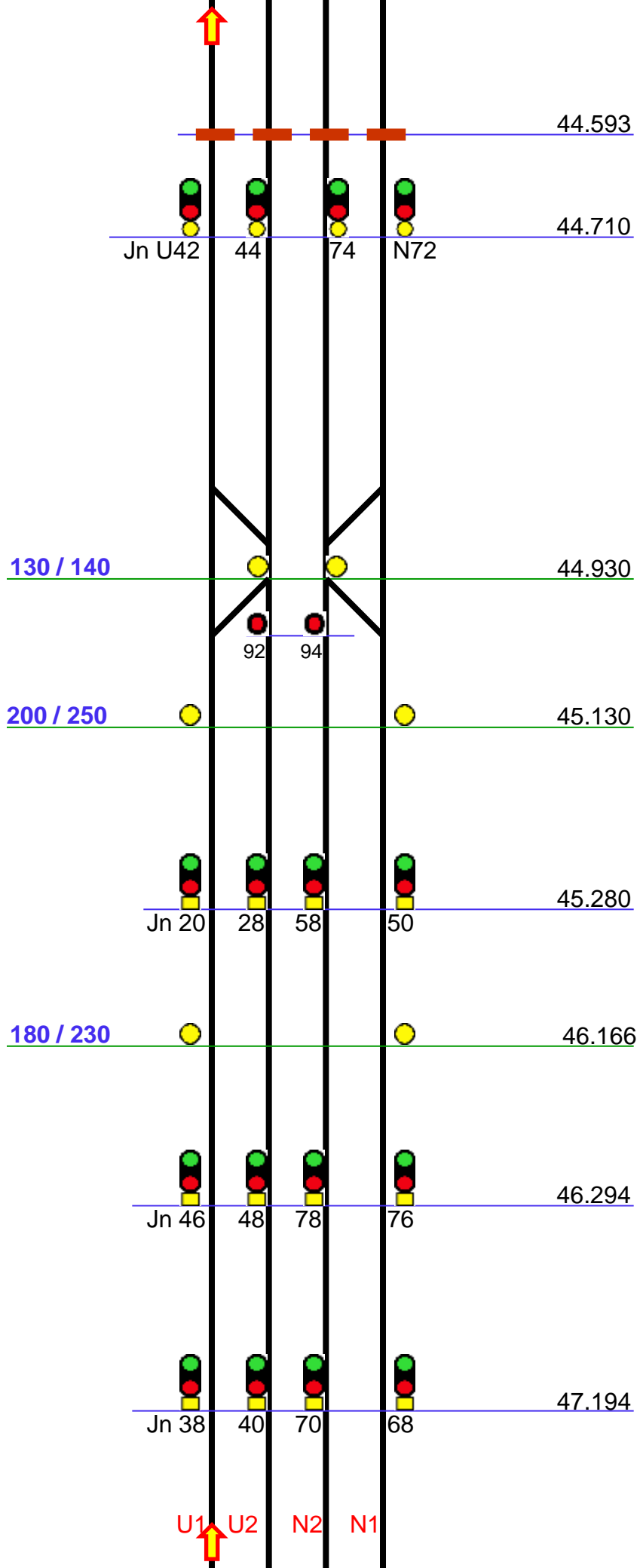


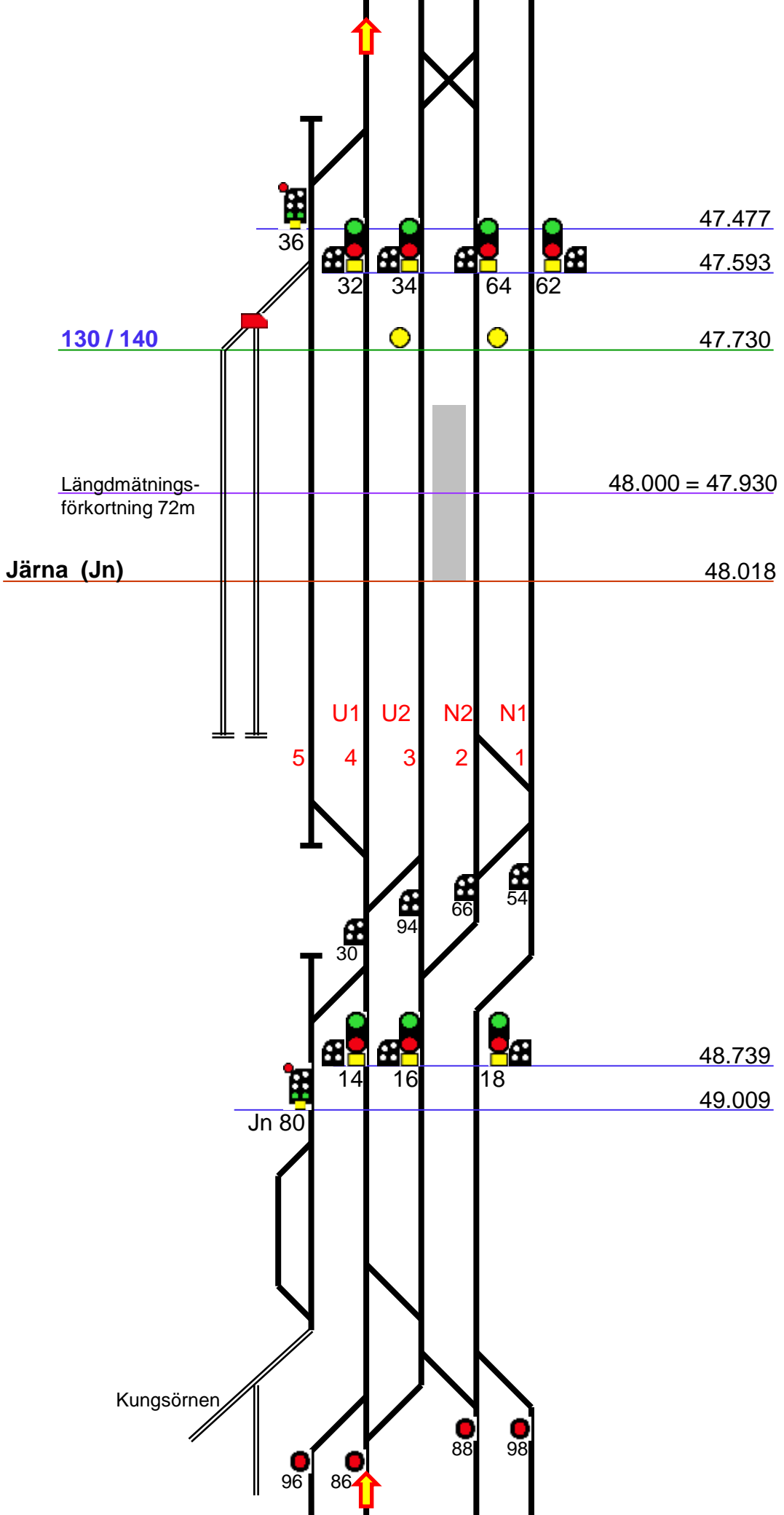


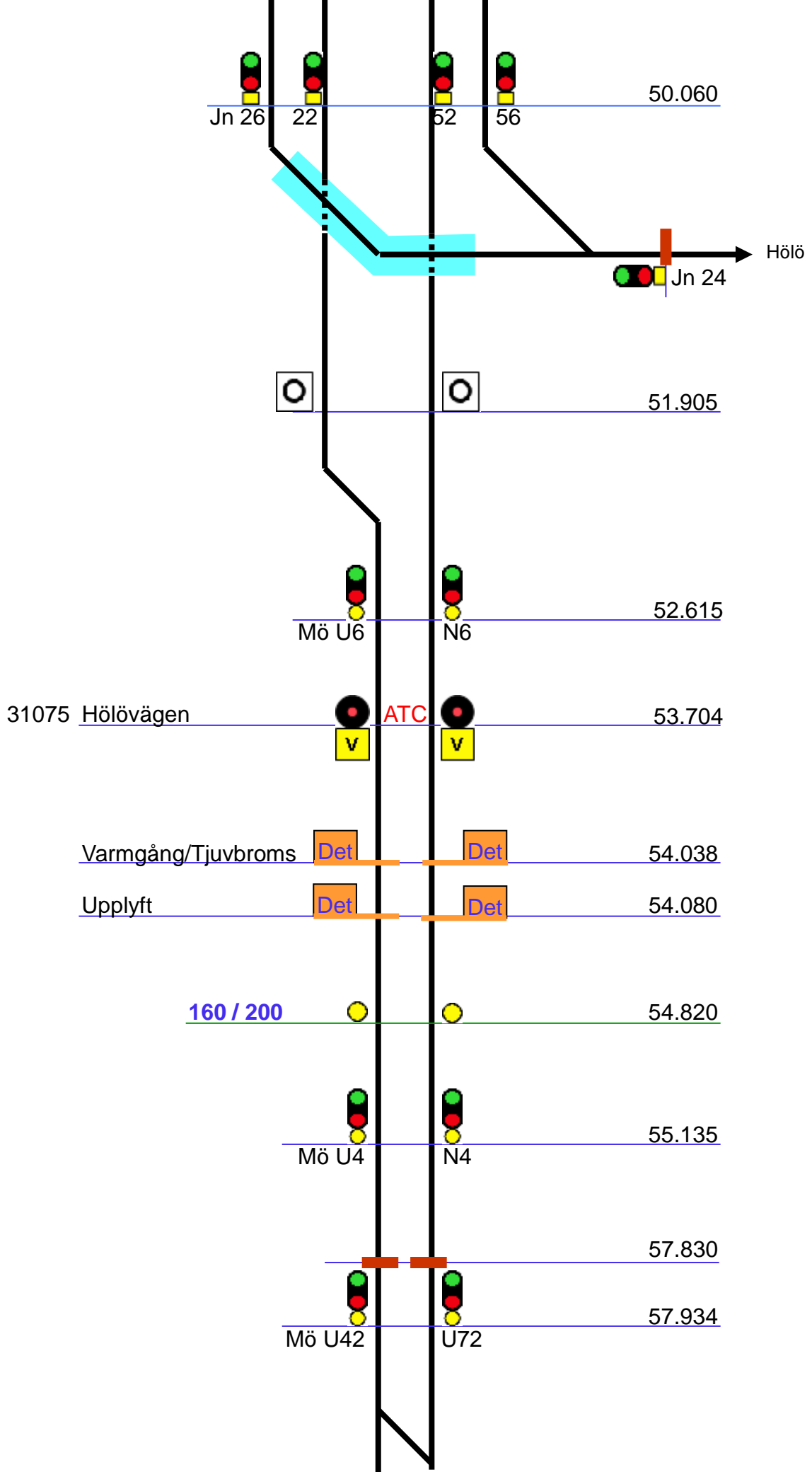
200 / 250



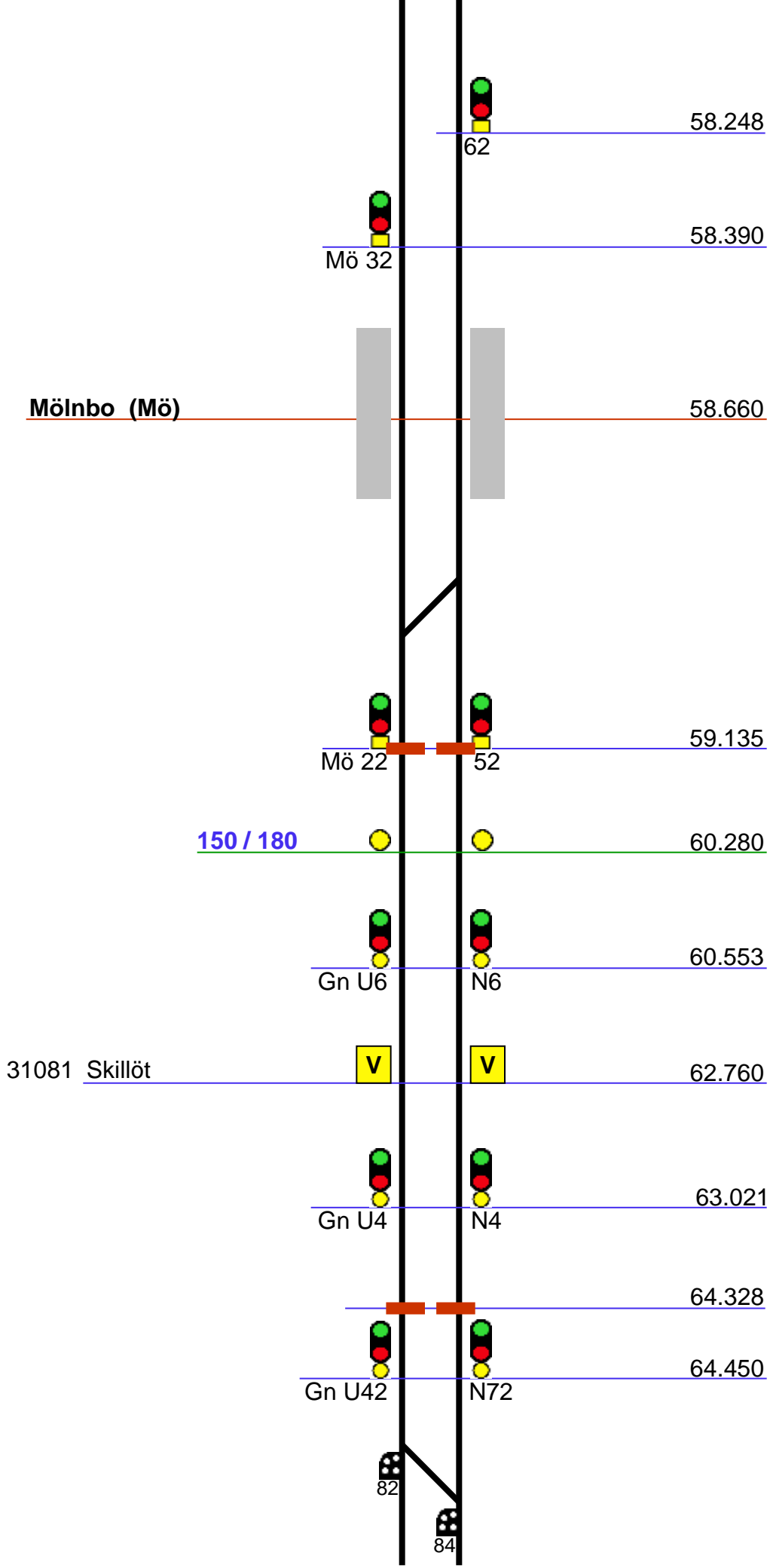


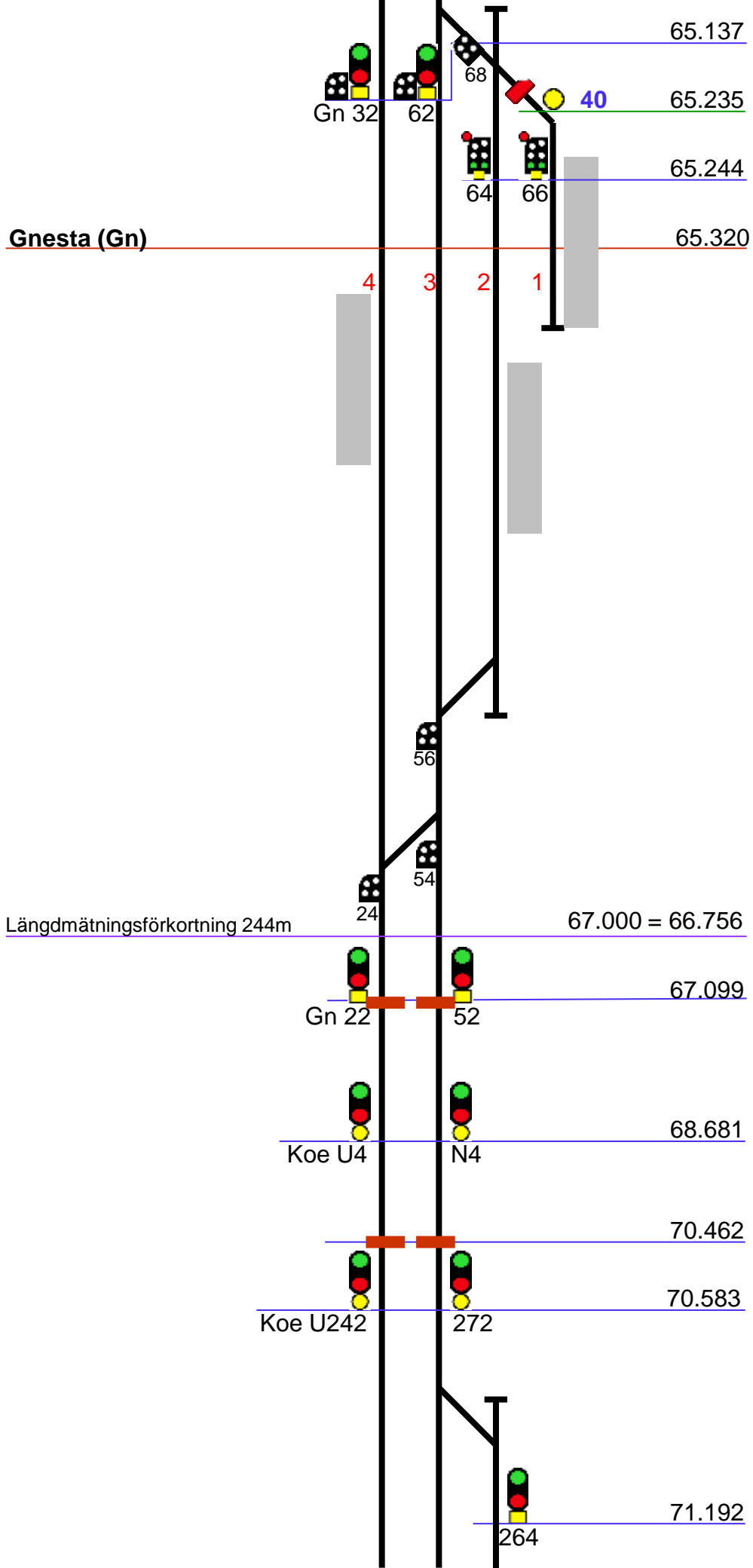


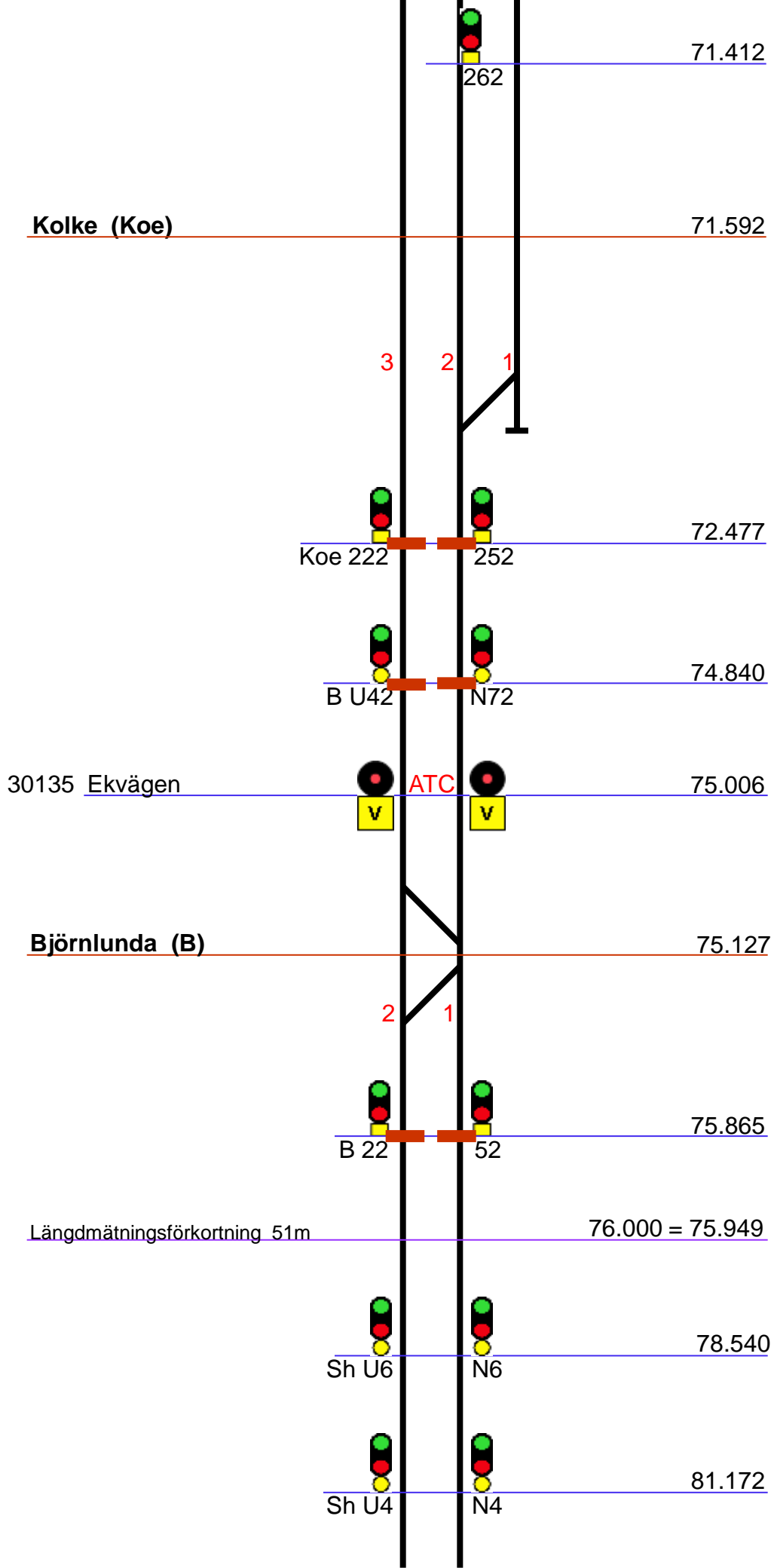


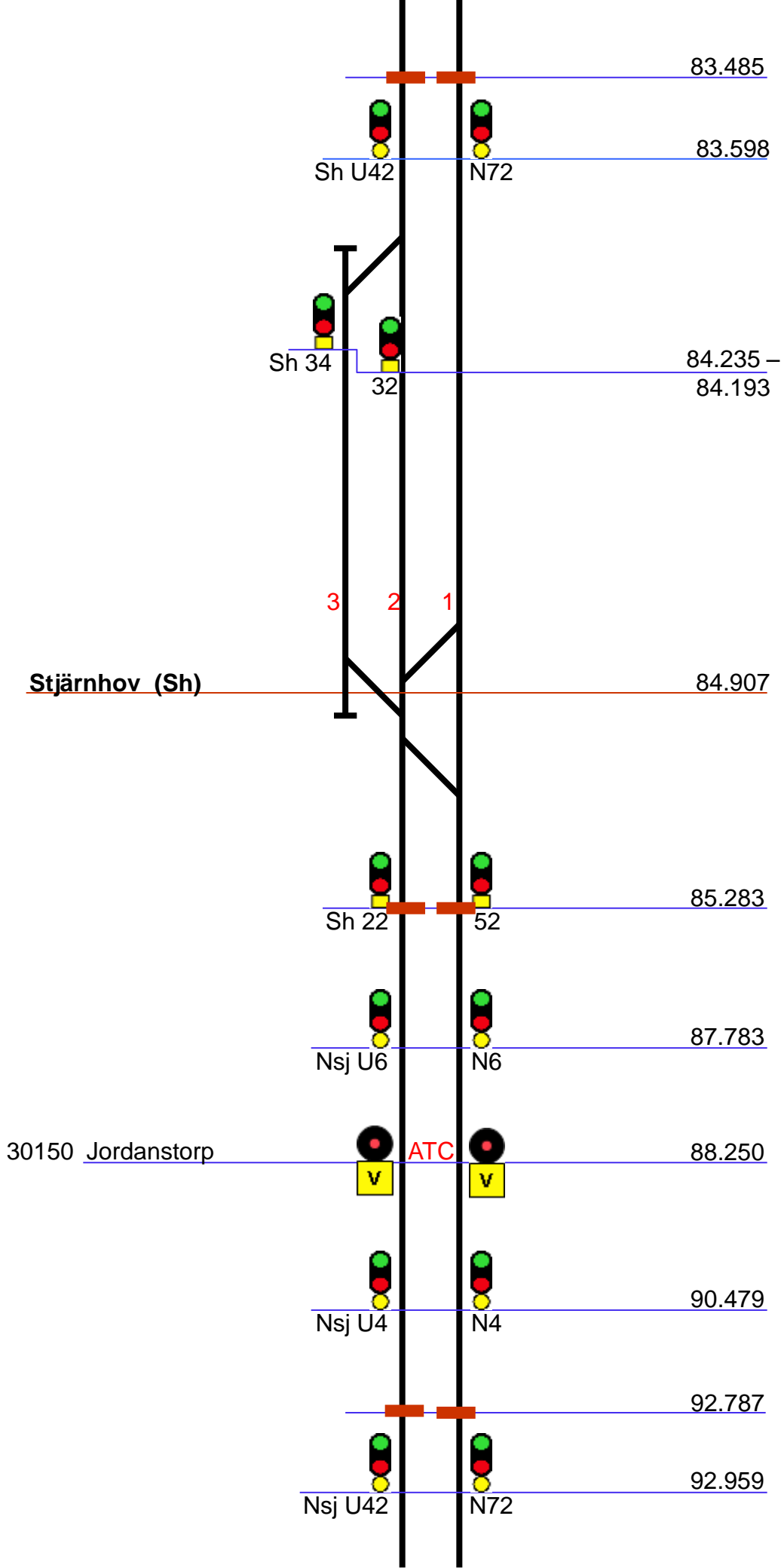




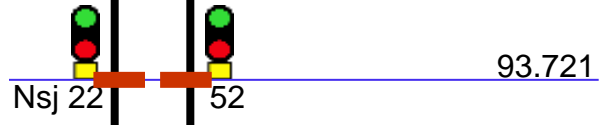




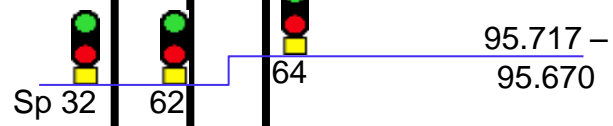
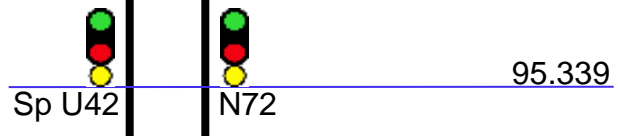




Nyckelsjön (Nsj) 93.142

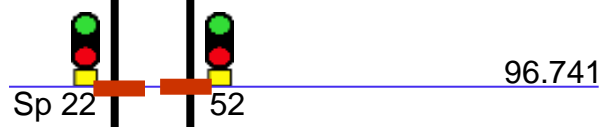


95.074

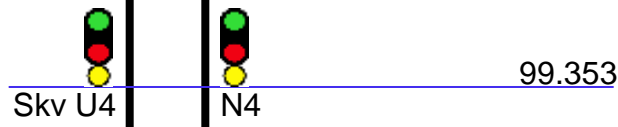


Sparreholm (Sp) 96.140

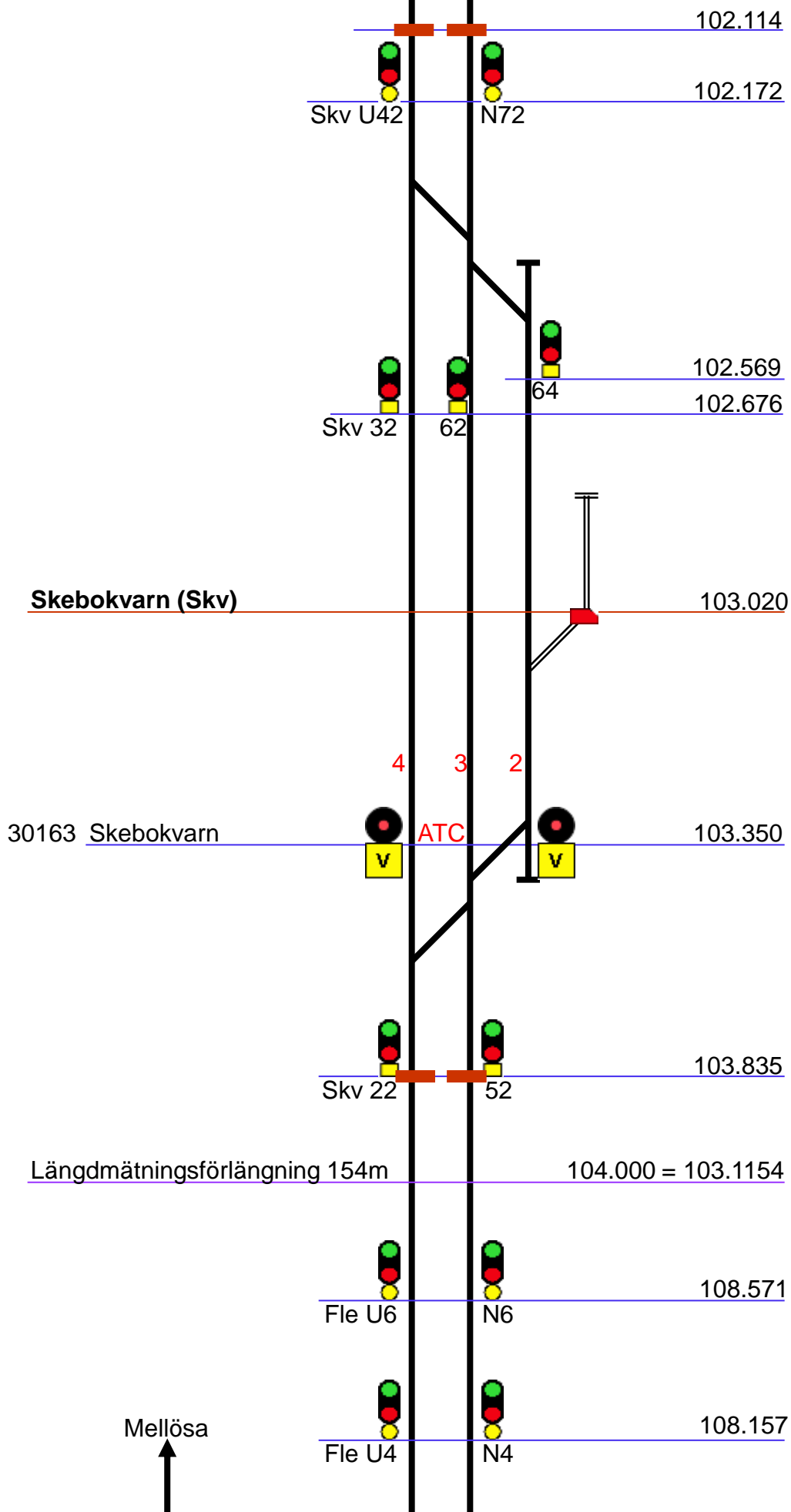
4 3 2

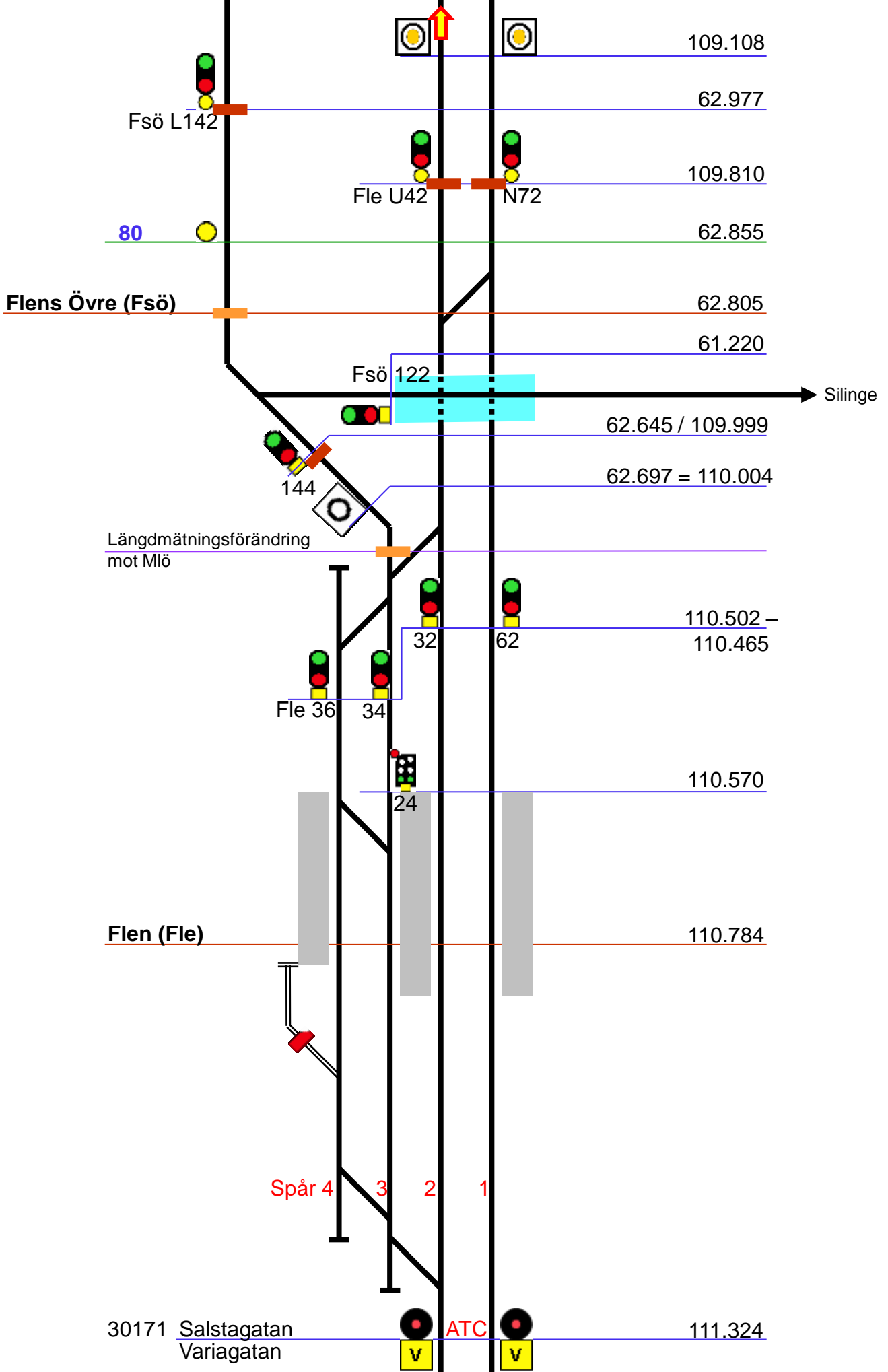


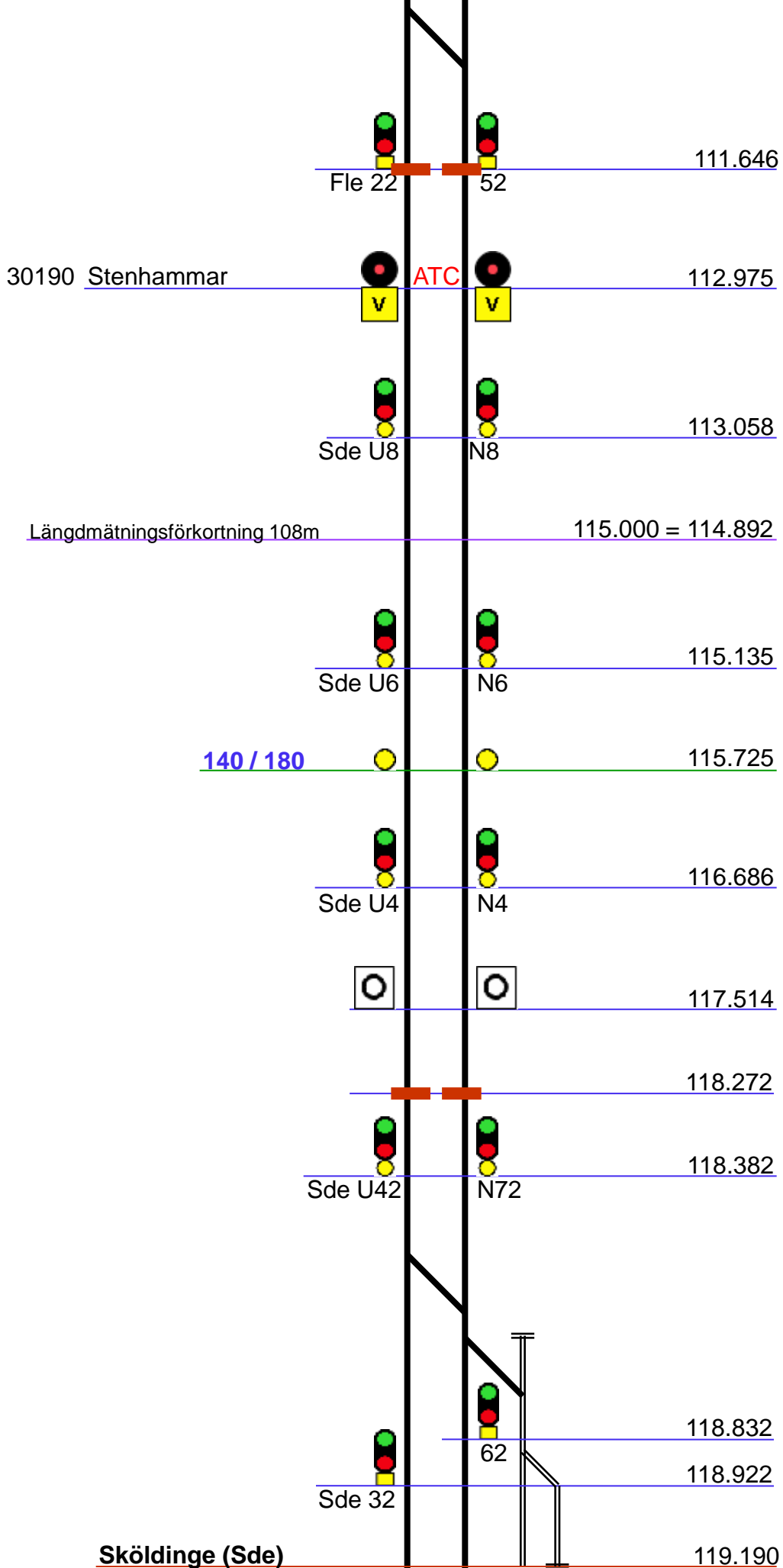
Längdmätning förlängning 84m 97.000 = 96.1084



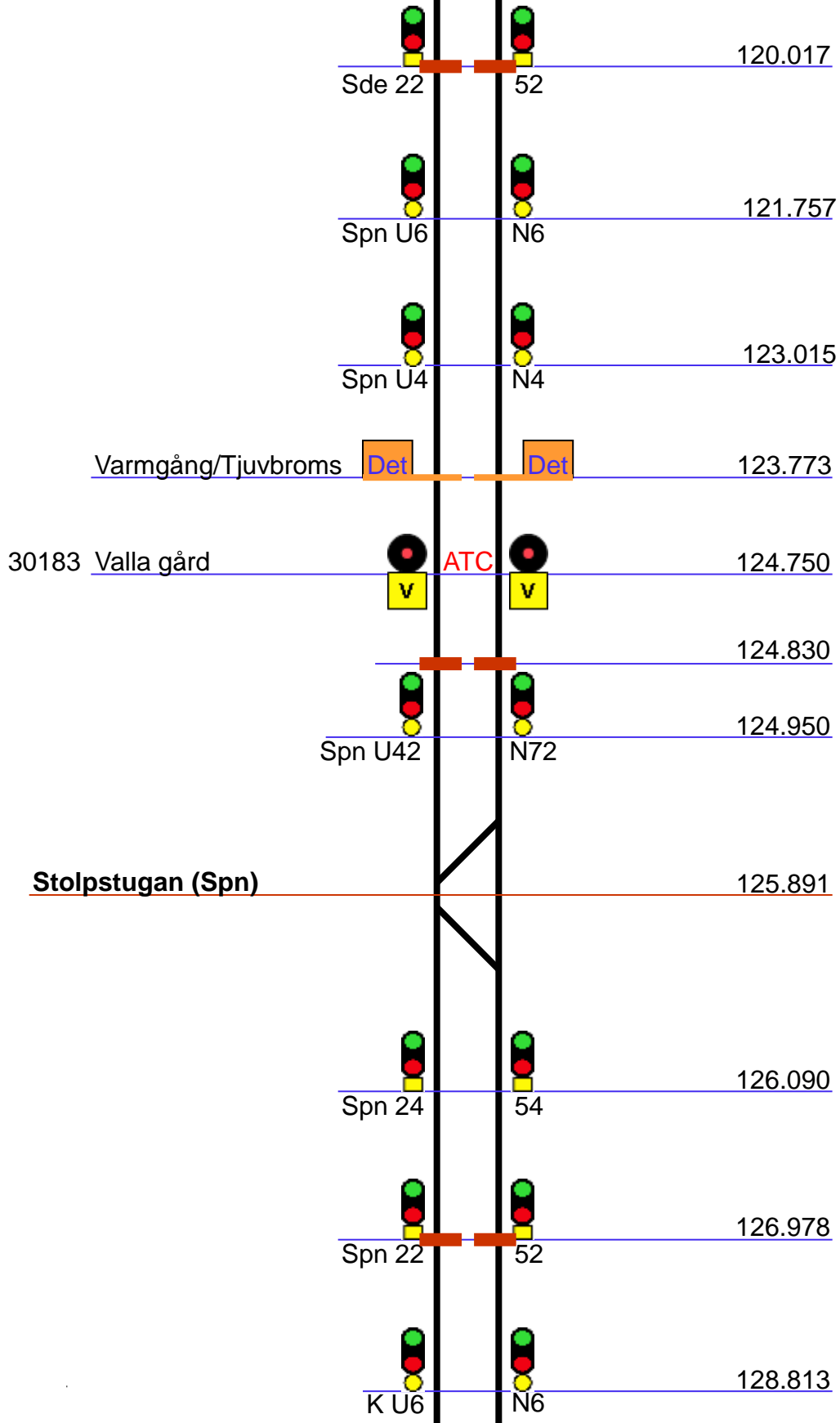
Längdmätning förkortning 273m 100.000 = 99.727

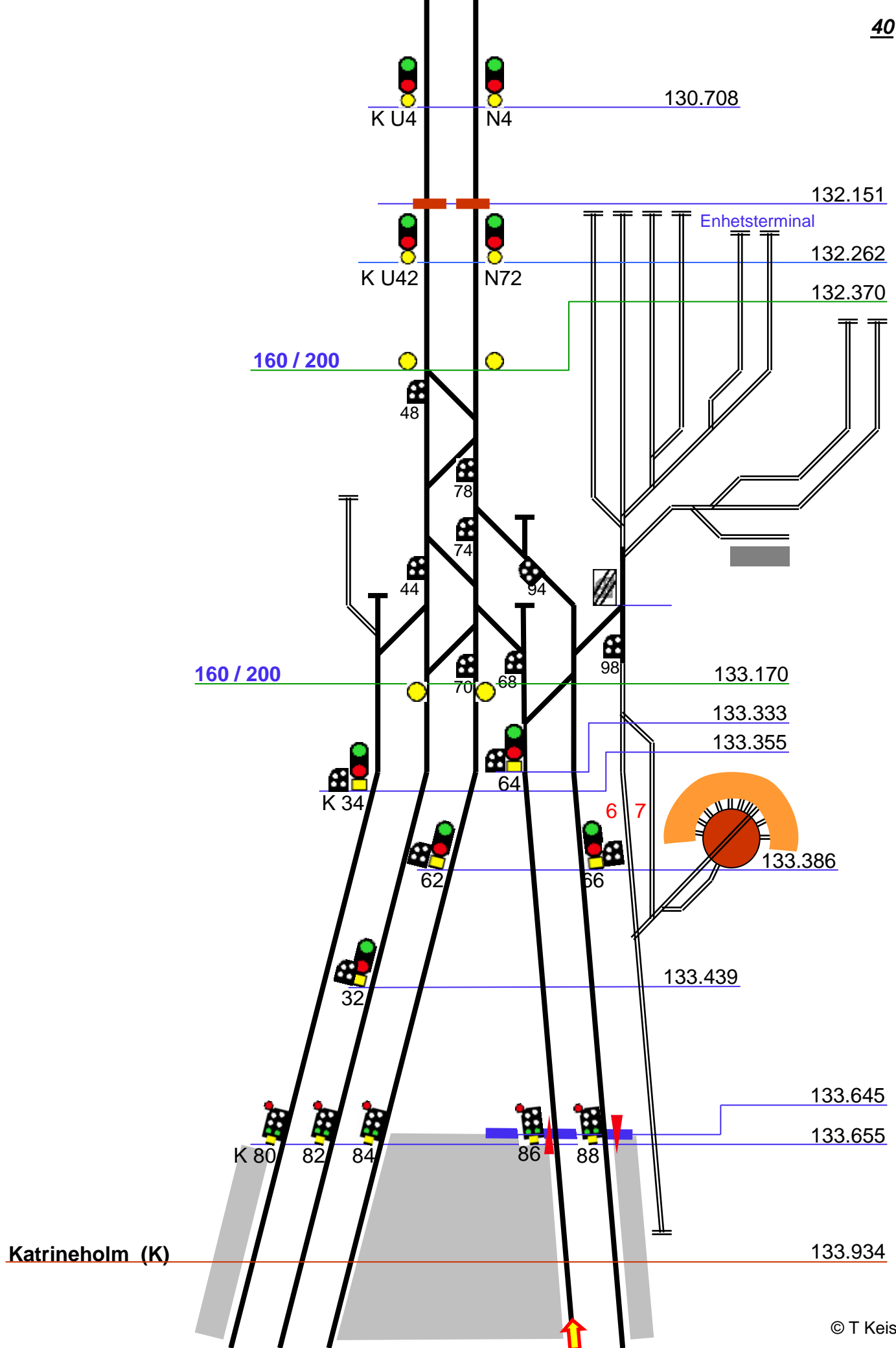


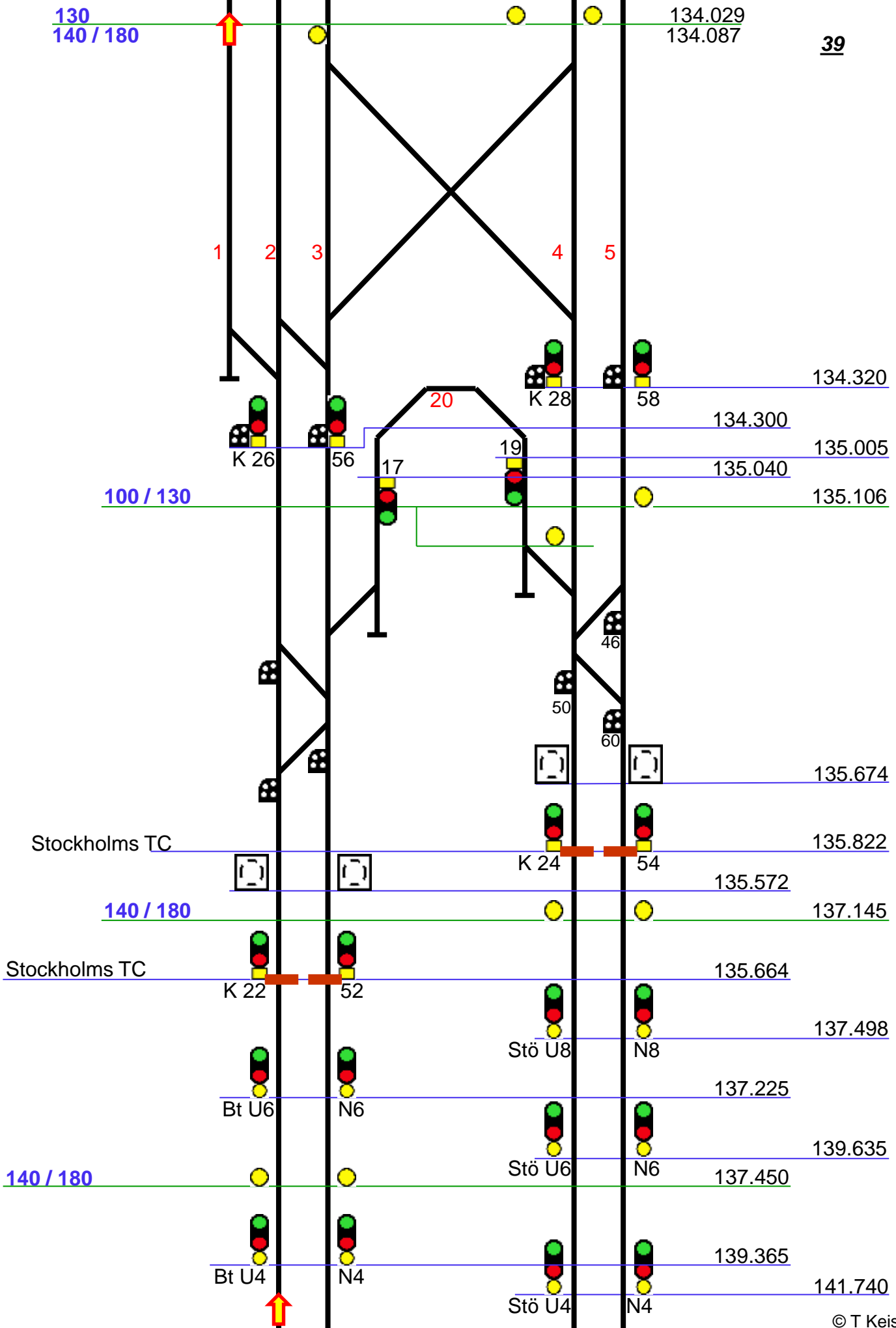


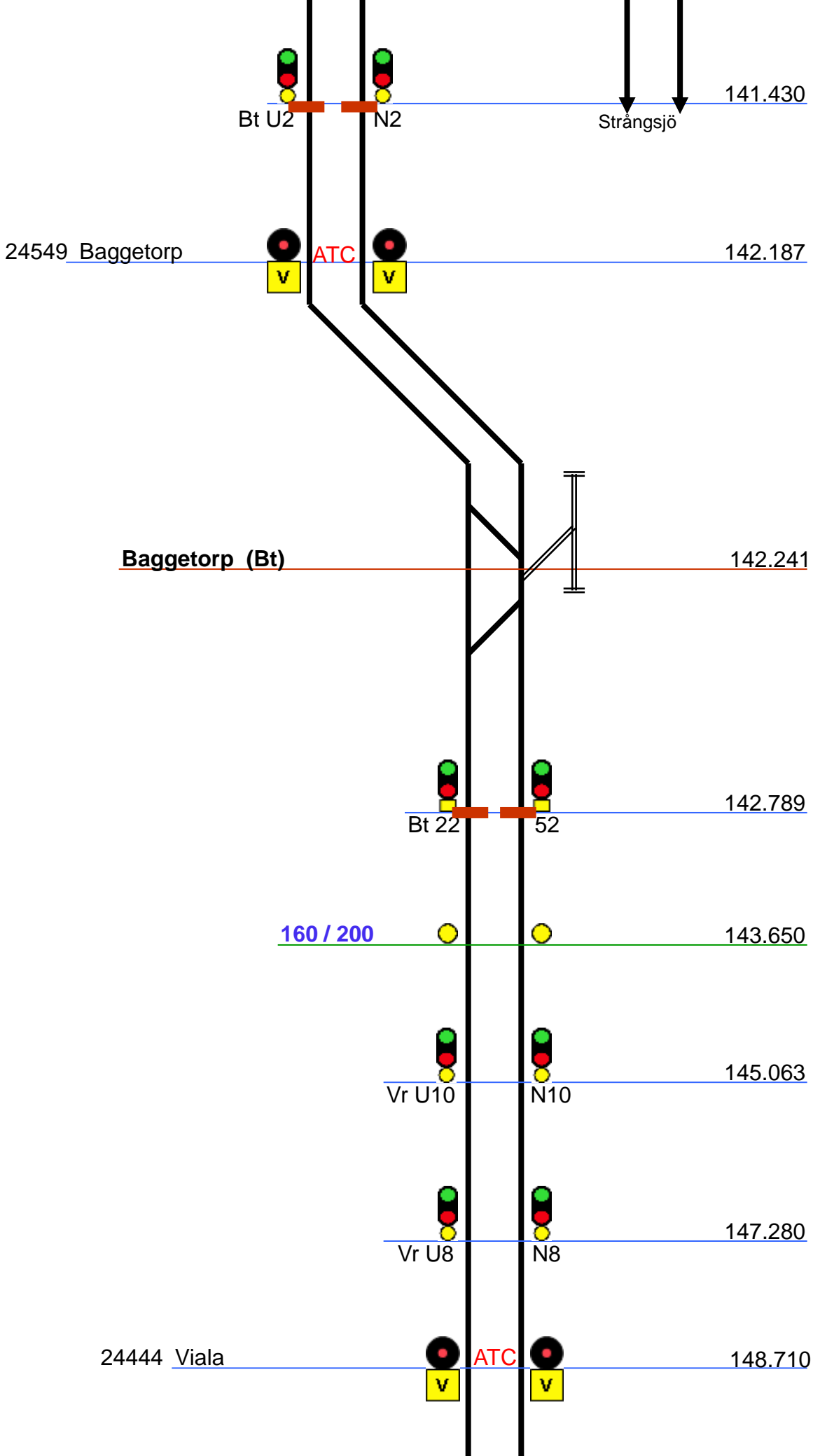


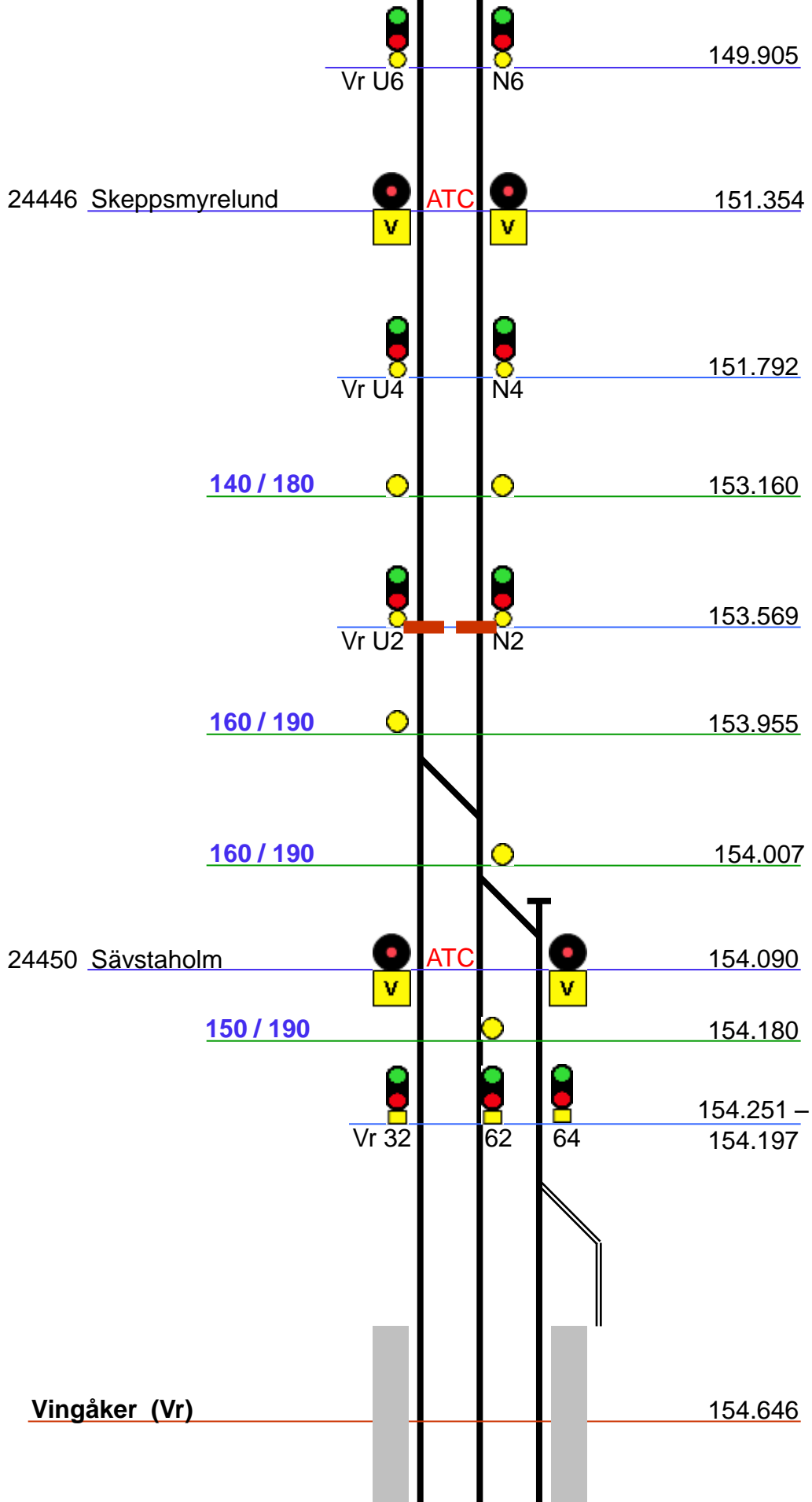


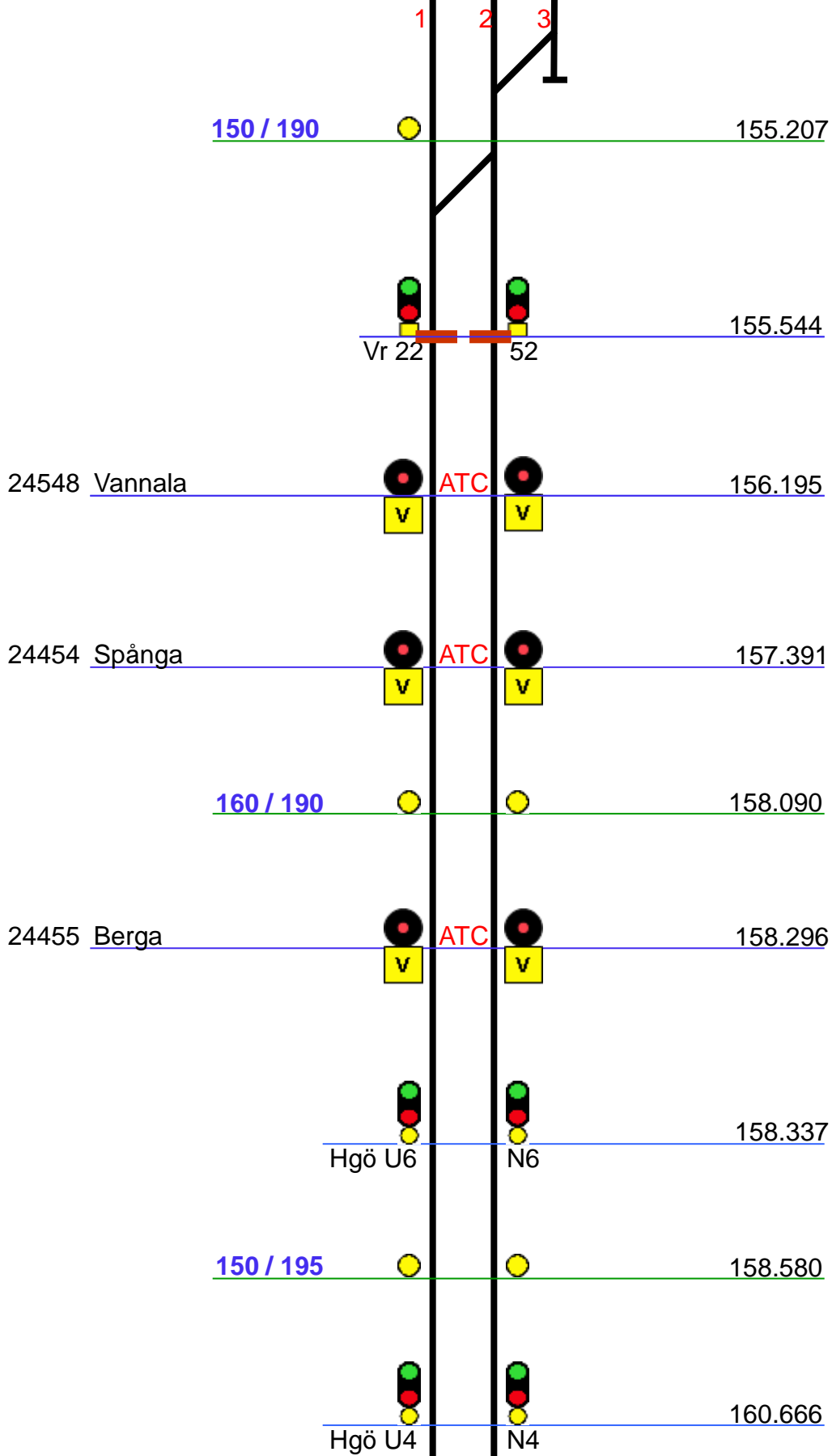


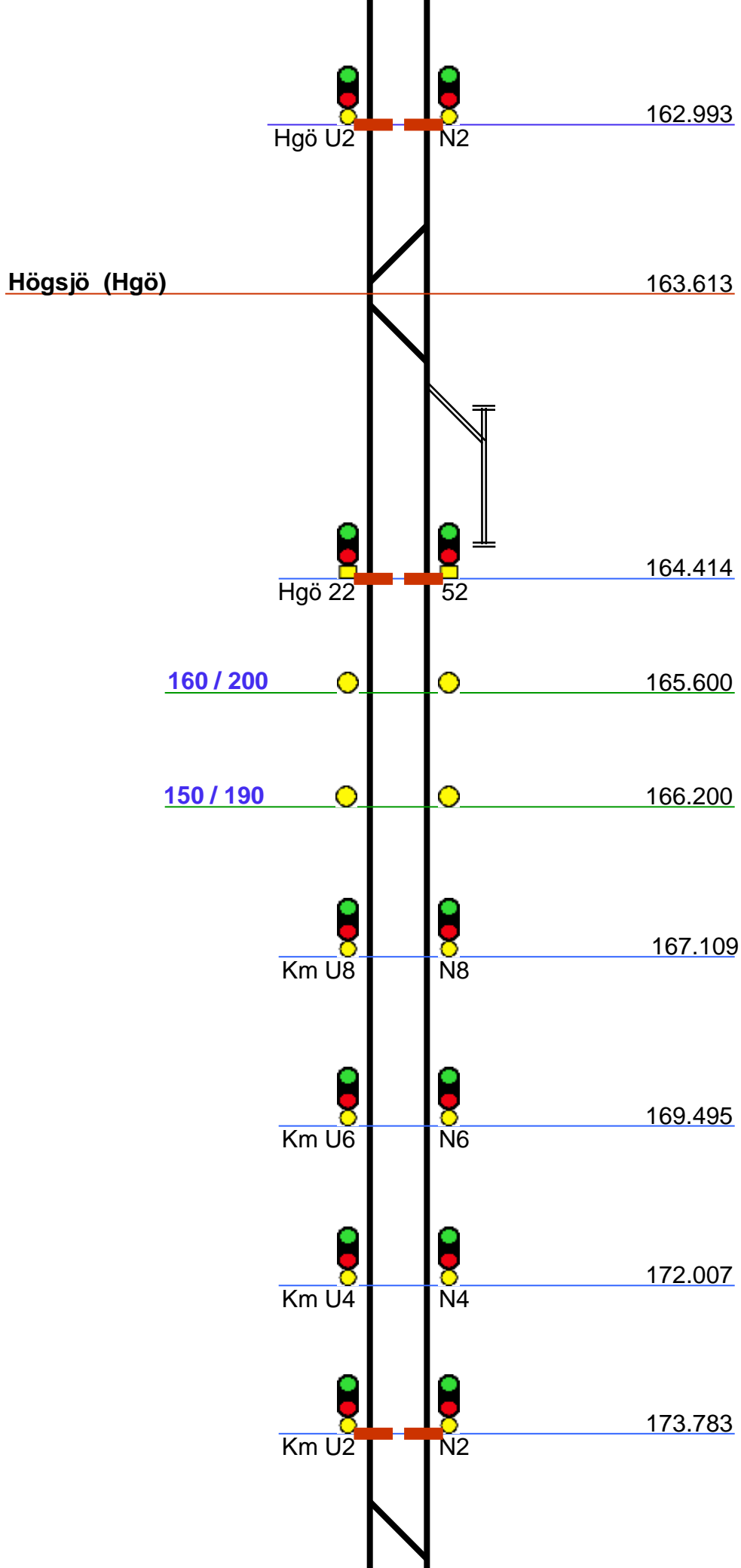


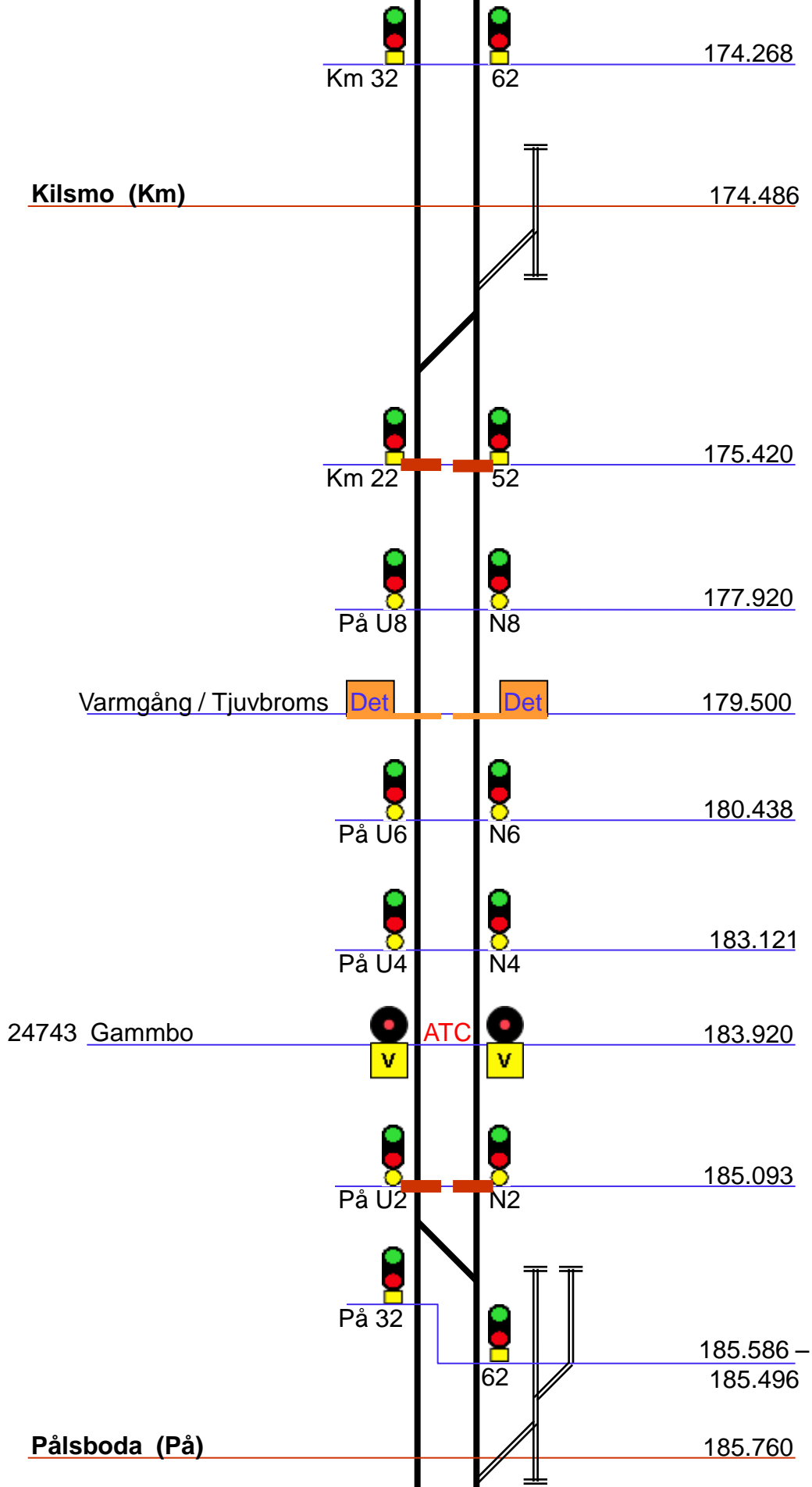






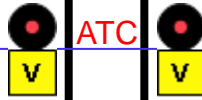




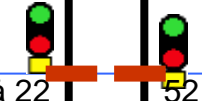




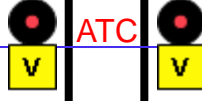
24745 Kärrens Allé 186.456




186.610  
På 22 52



24746 Fiskmanstorp 187.523



189.538  
H U10 N10



160 / 200 190.230



150 / 195 192.130



192.045  
H U8 N8



194.020  
N6  
H U6

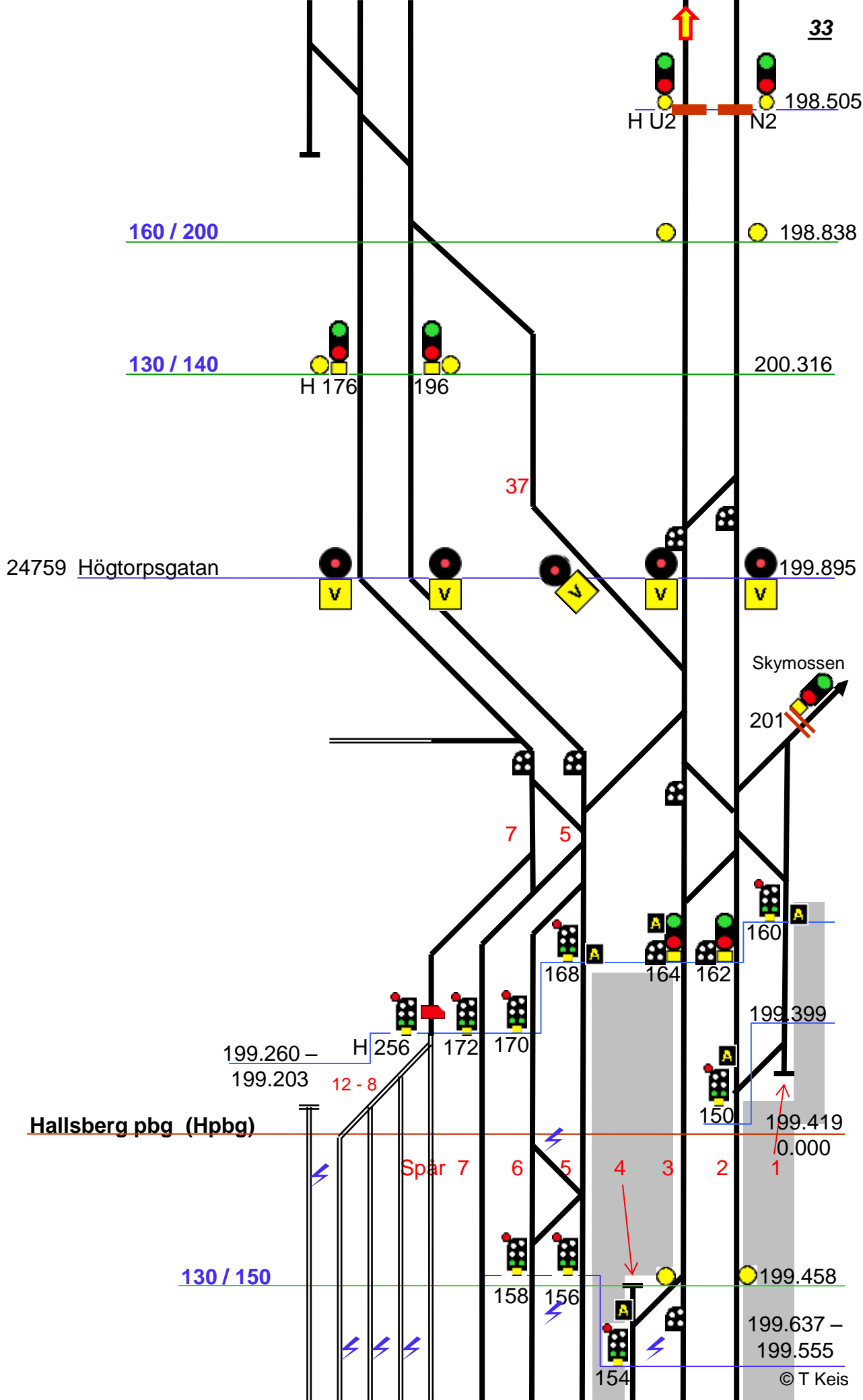


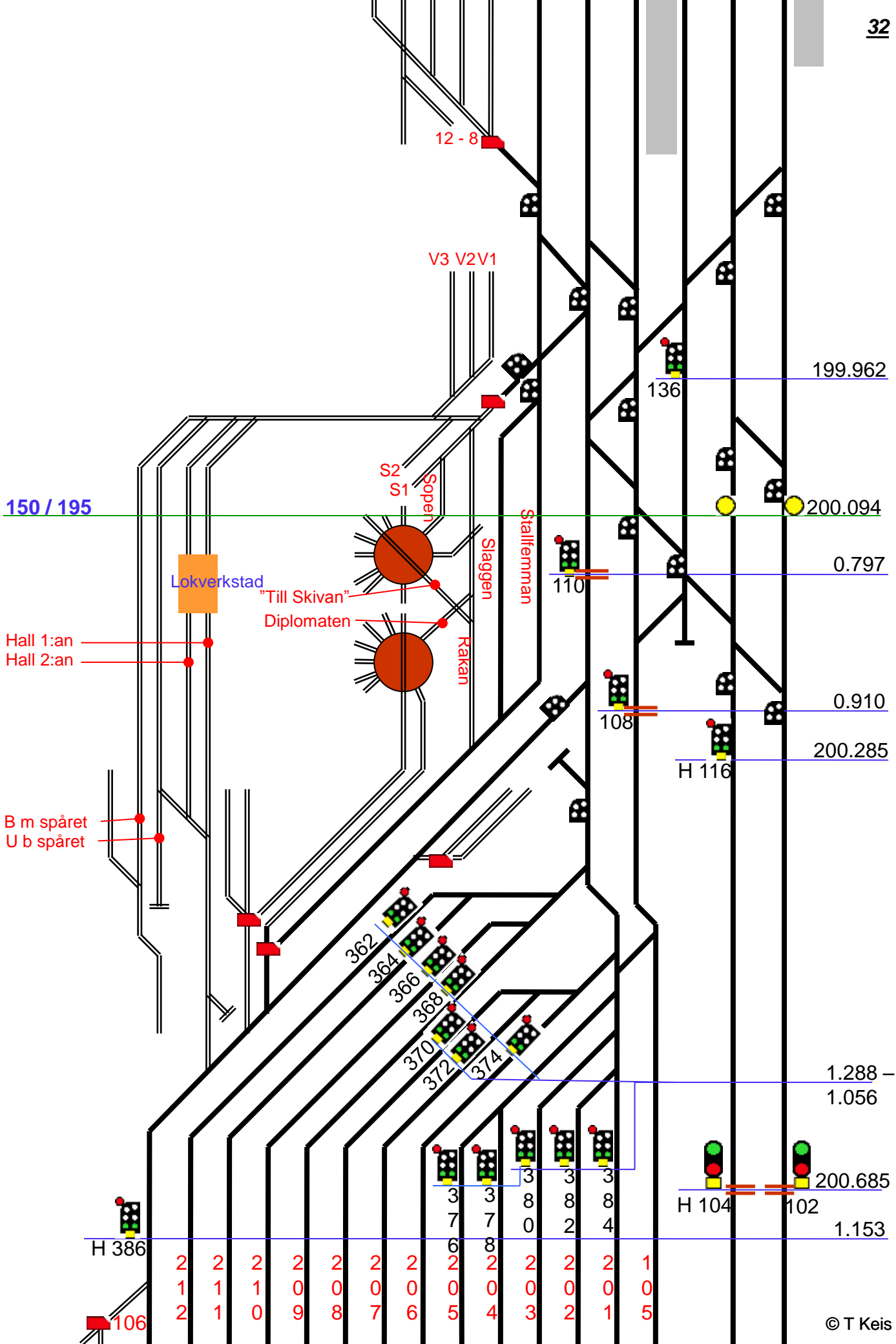
195.990  
H U4 N4



Kumla  
201.853  
197.650  
H U22 N22







150 / 195

Hall 1:an  
Hall 2:an

B m spåret  
U b spåret

Lokverkstad

S2  
S1  
Söpen

"Till Skivan"

Diplomaten

Rakan

Slaggen

Stallefemman

V3 V2V1

12 - 8

136

110

108

H 116

362

364

366

368

370

372

374

H 386

106

2	2	2	2	2	2	2	2	2	2	2	2	1
1	1	1	0	0	0	0	0	0	0	0	0	0
2	1	0	9	8	7	6	5	4	3	2	1	5


U - Gruppen

2	2	2	2	2	2	2	2	2	2	2	2
1	1	1	0	0	0	0	0	0	0	0	0
2	1	0	9	8	7	6	5	4	3	2	1

1  
0  
6

1  
0  
5

1.668



3  
5  
6



201.520

35-21

18-11

48-36

59-56



604



602

202.242

346

60

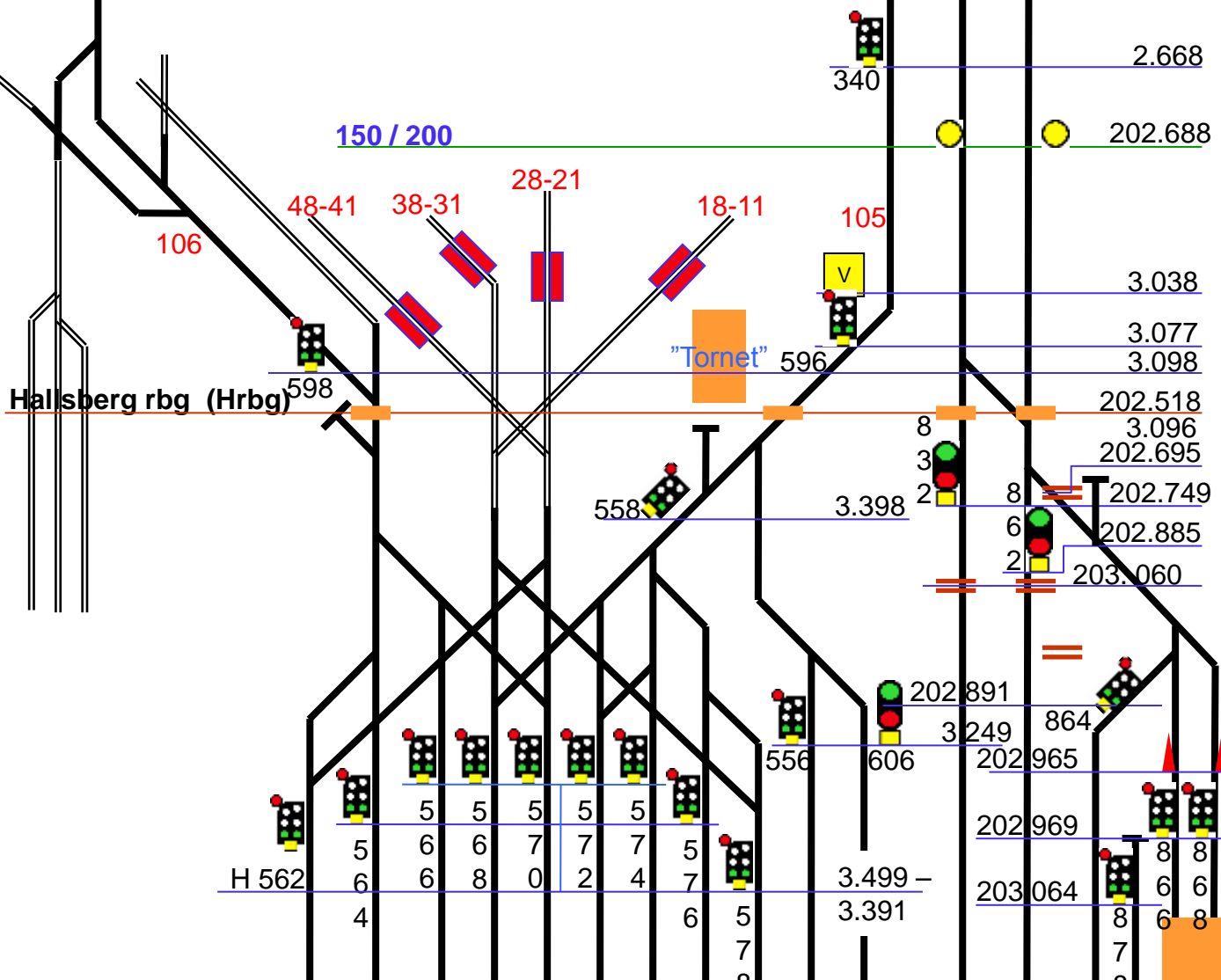
2.282

308

2.316

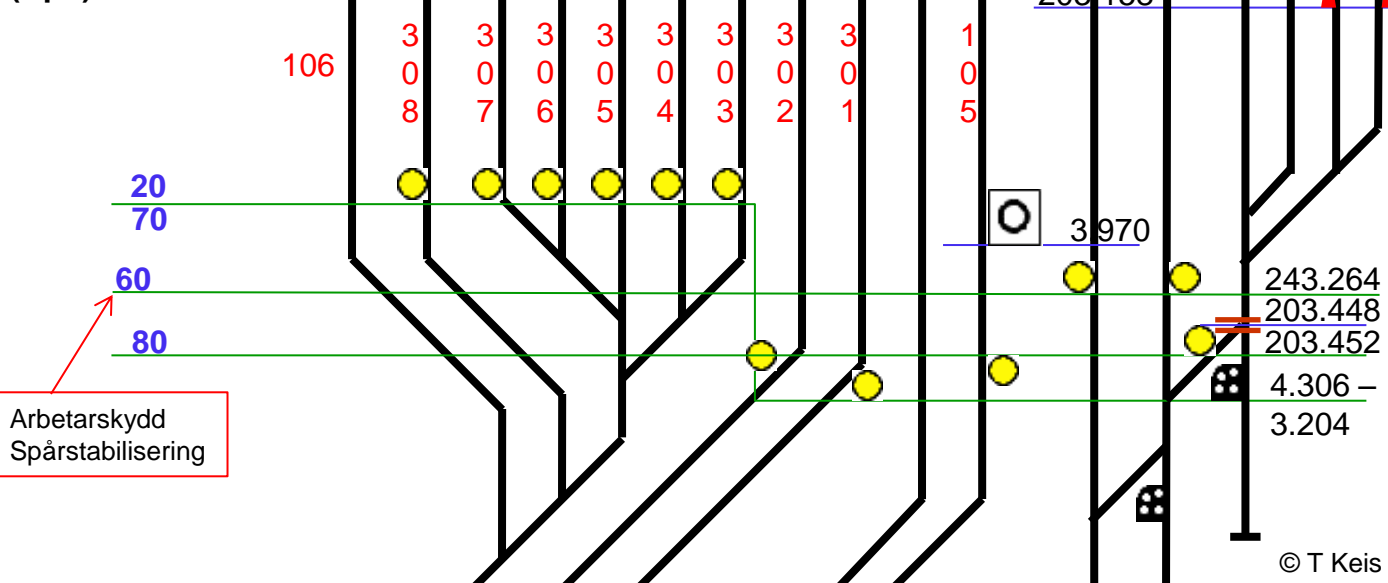
### R-Gruppen

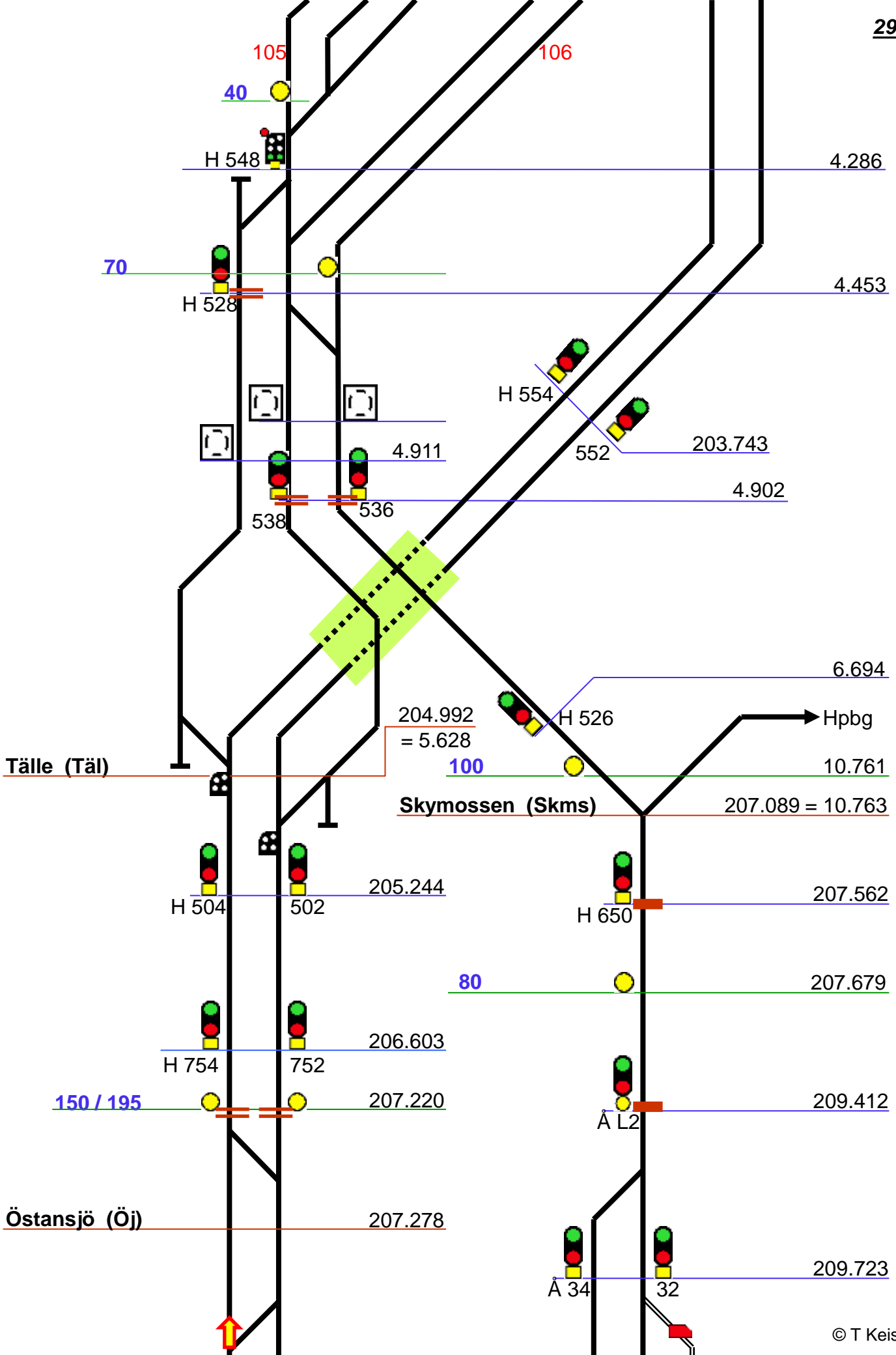
150 / 200

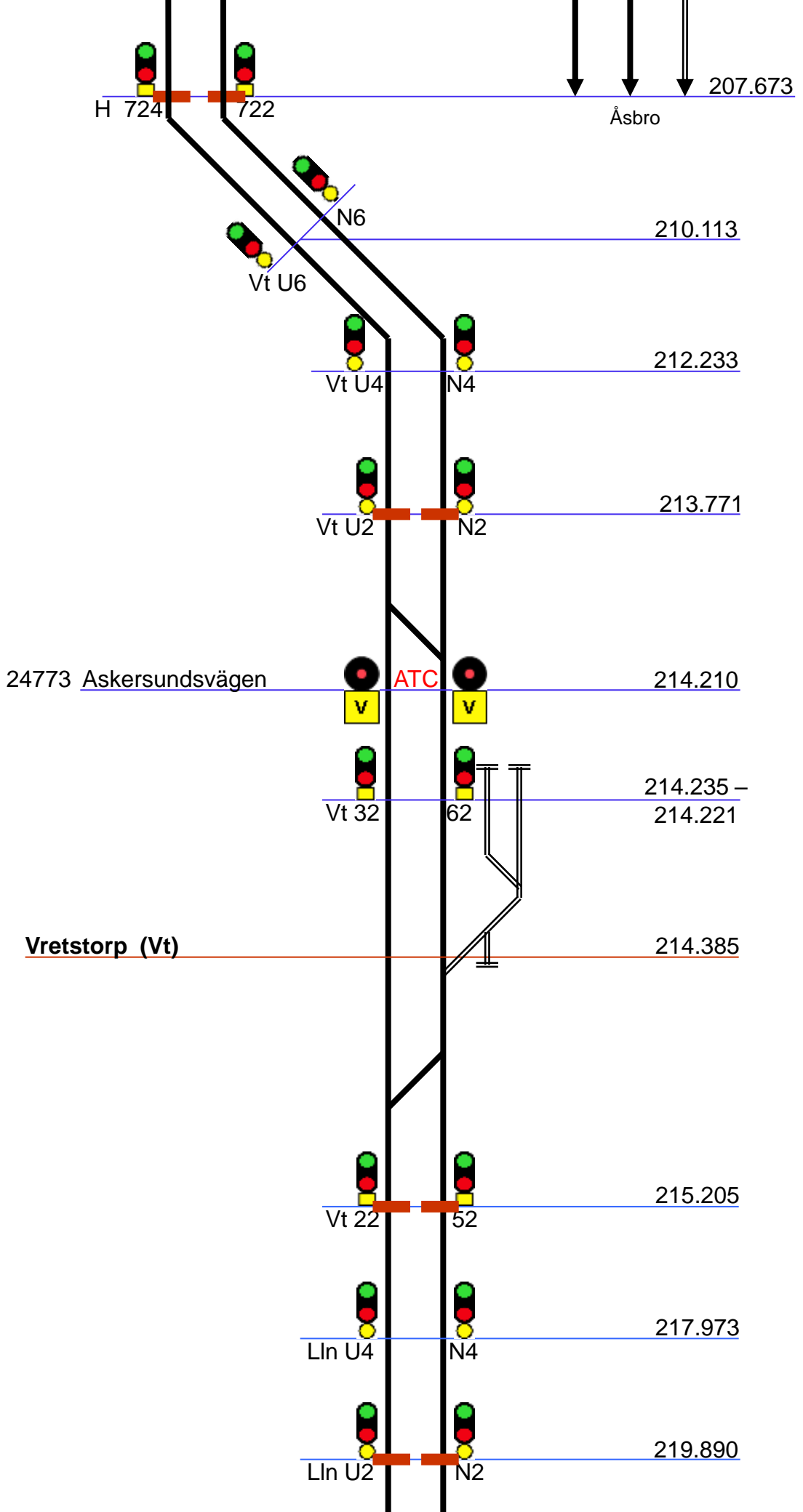


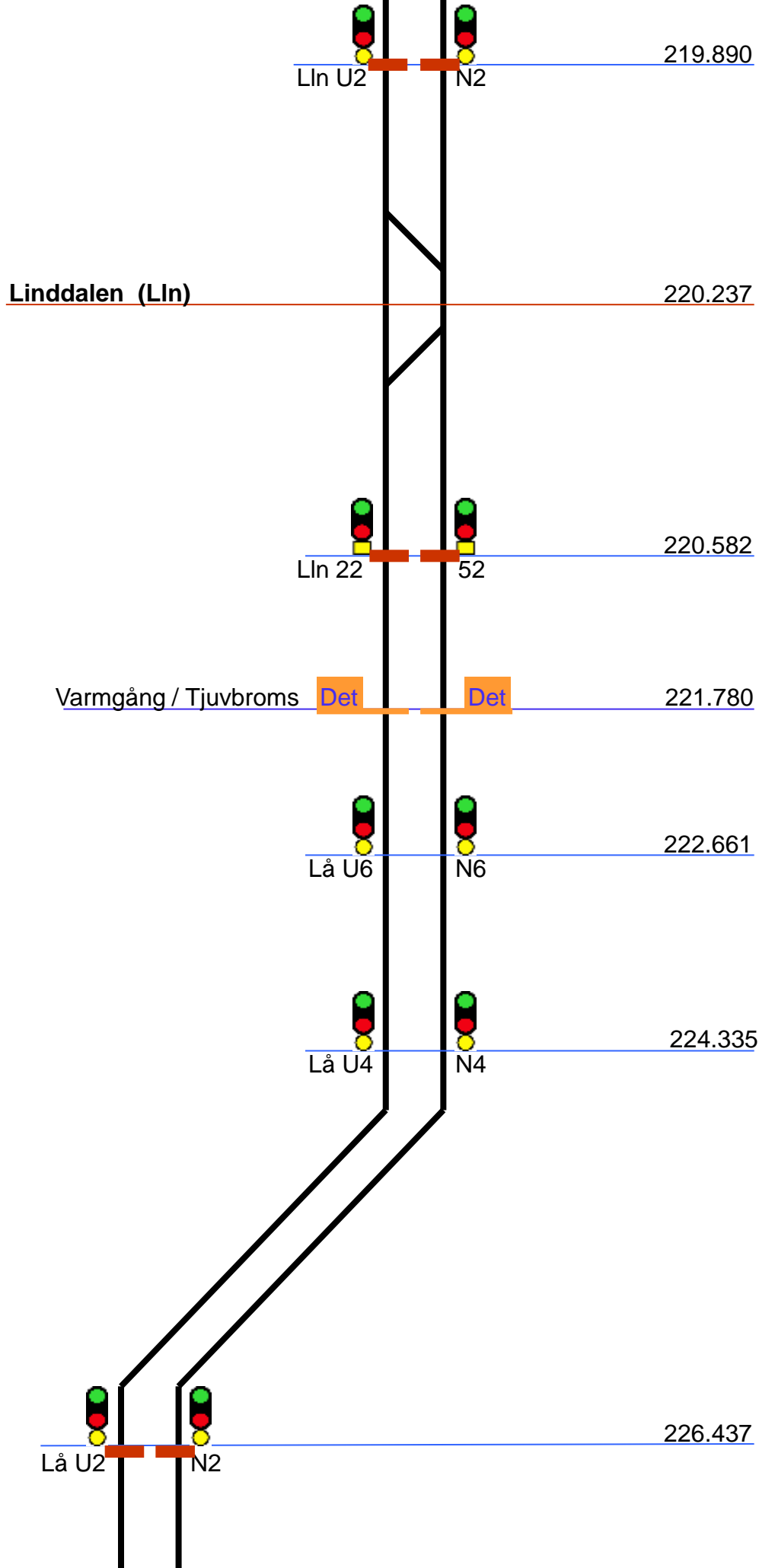
### I-Gruppen

Hallsberg Posten (Hpn)

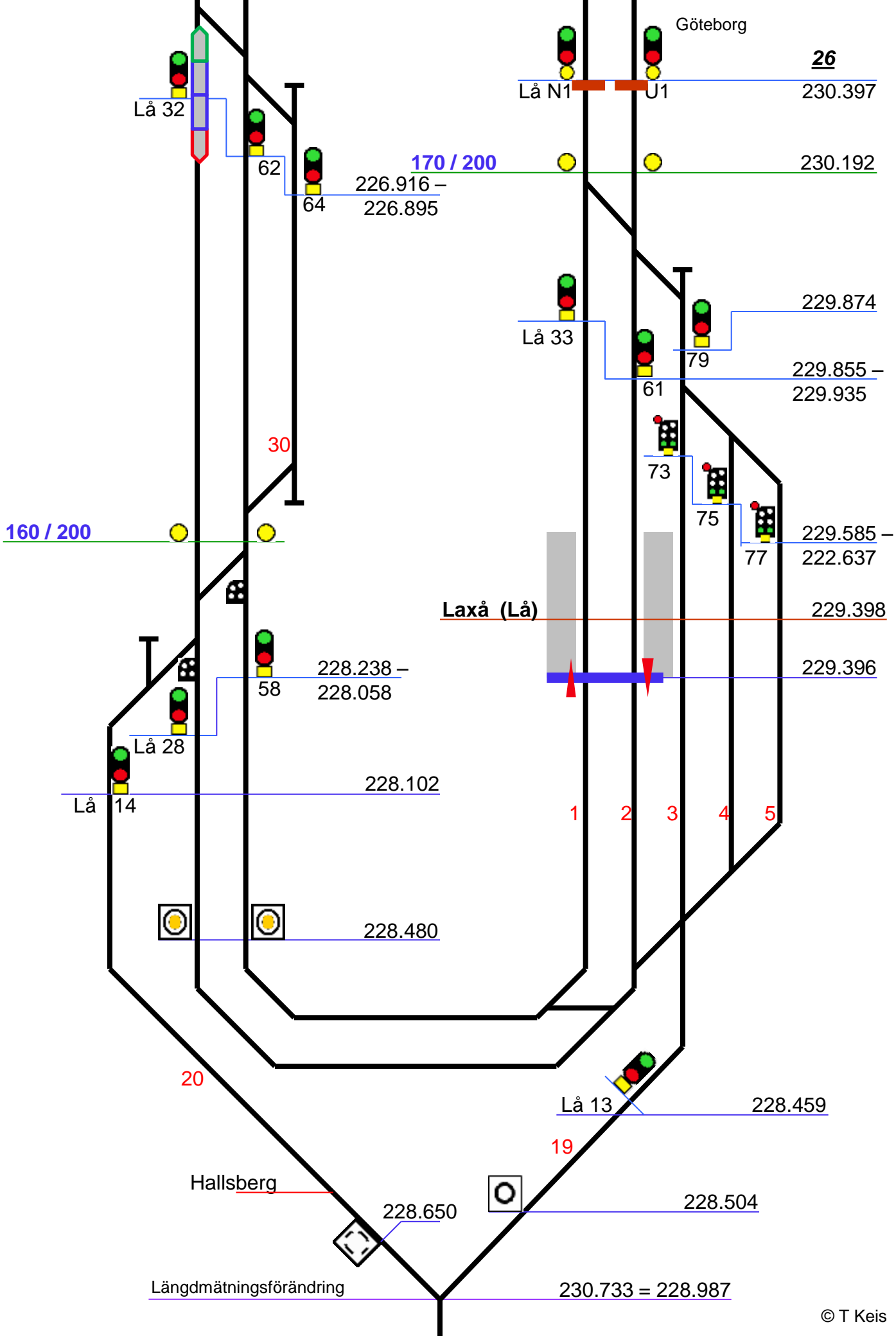












24799 Laxåskogen 230.916



80 230.953



Lå 12 231.000



160 231.990



Hs L4 234.110



200 238.775



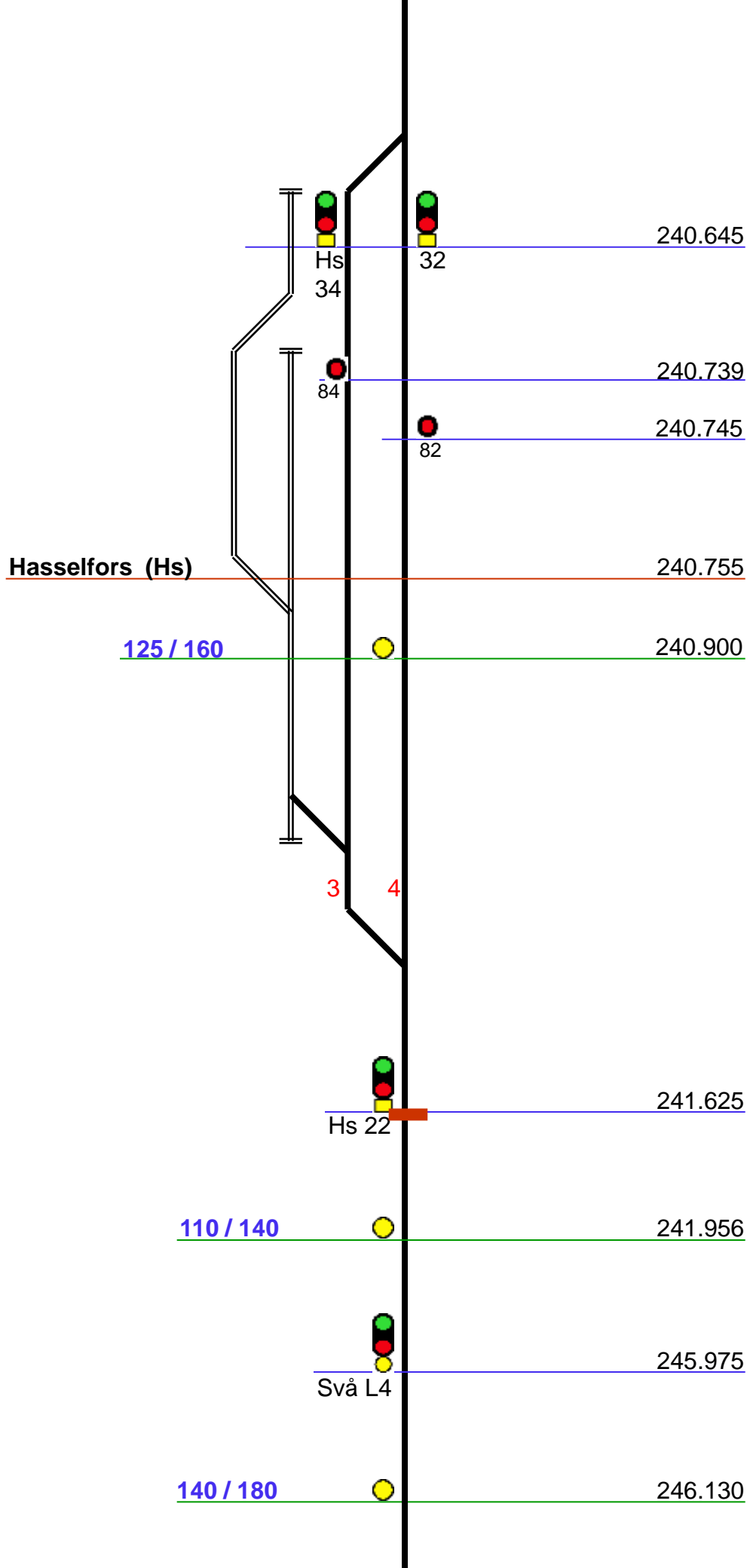
24806 Ågrenavägen 240.094

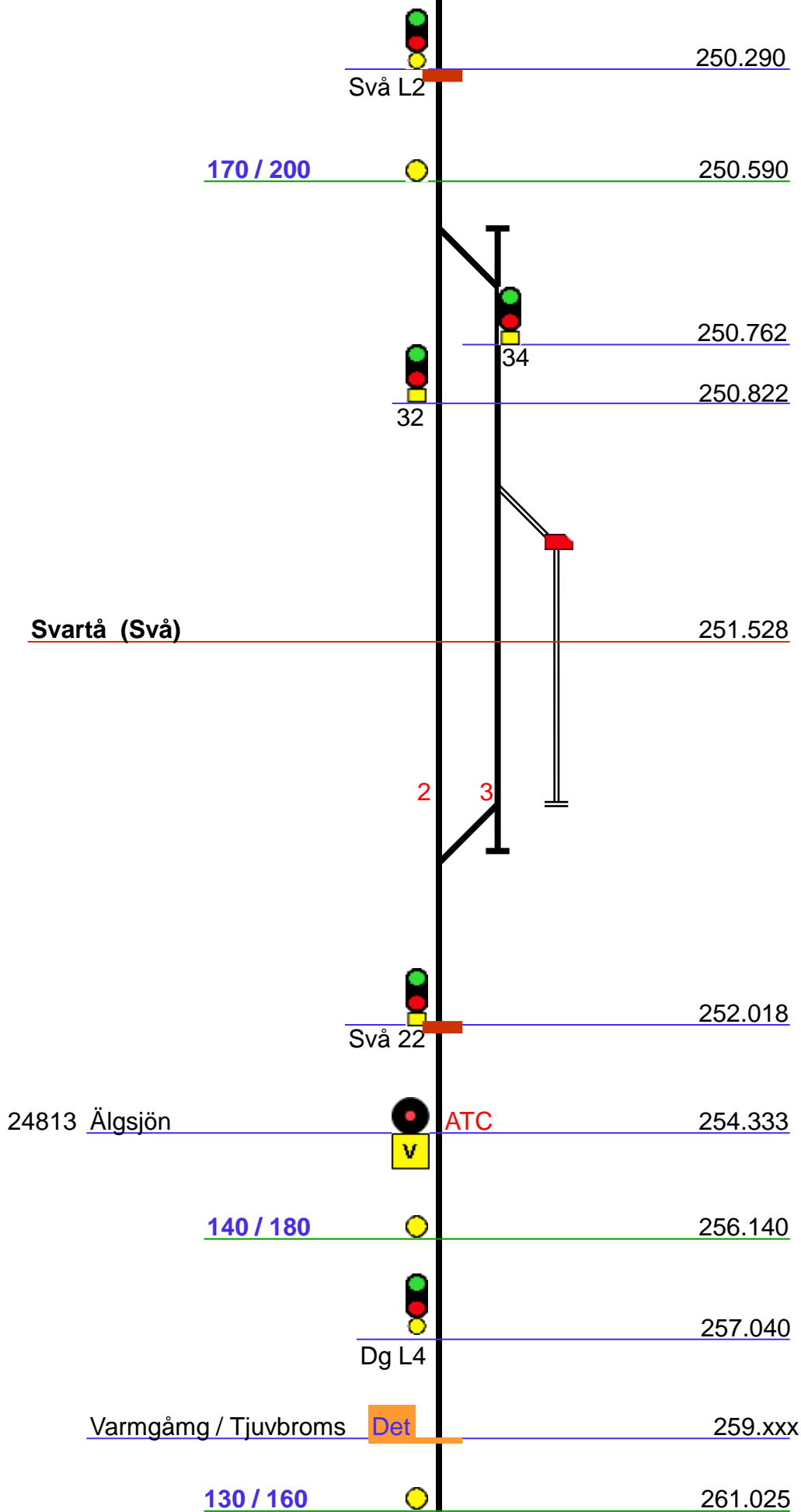


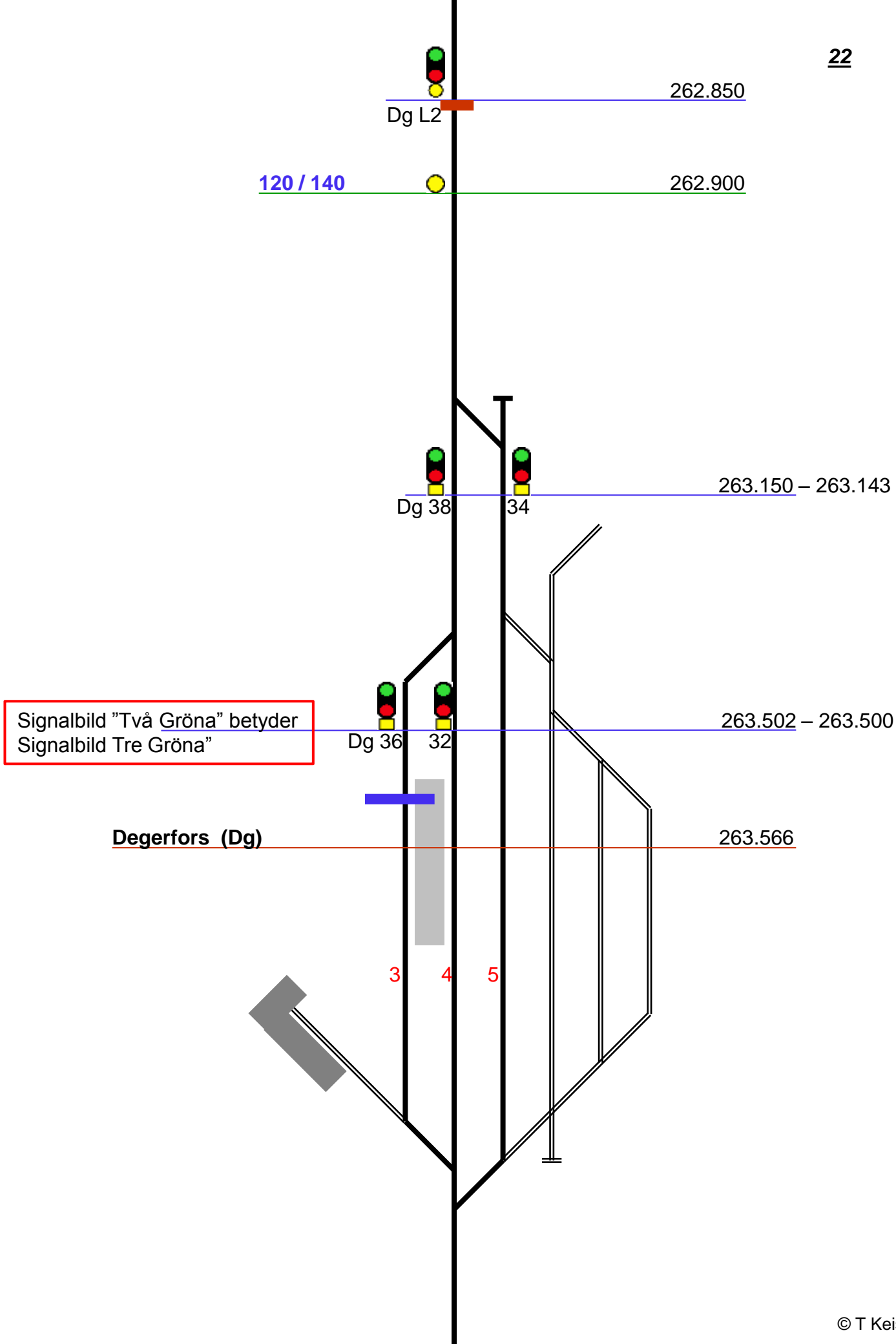
ATC

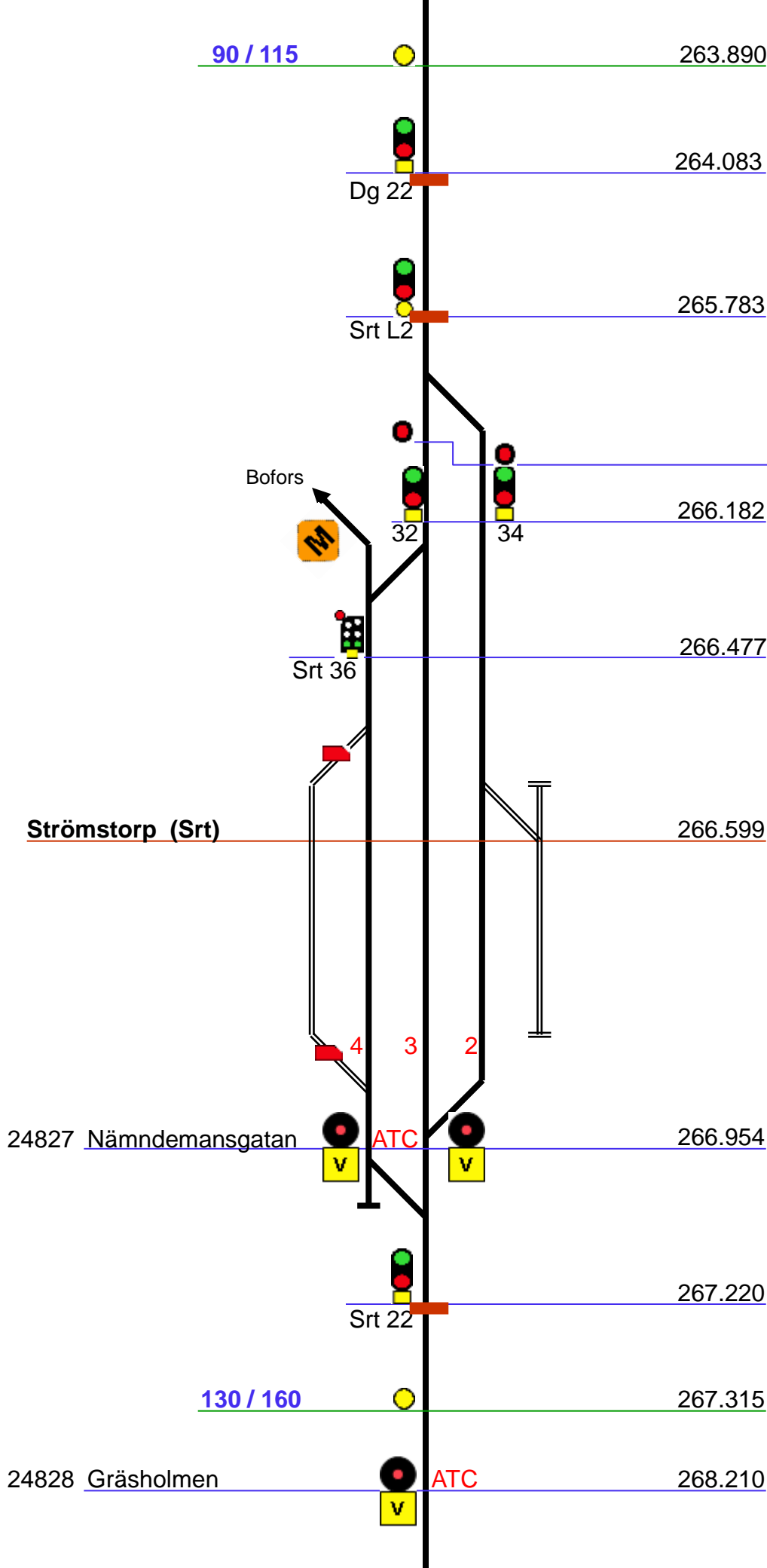
Hs L2 240.373

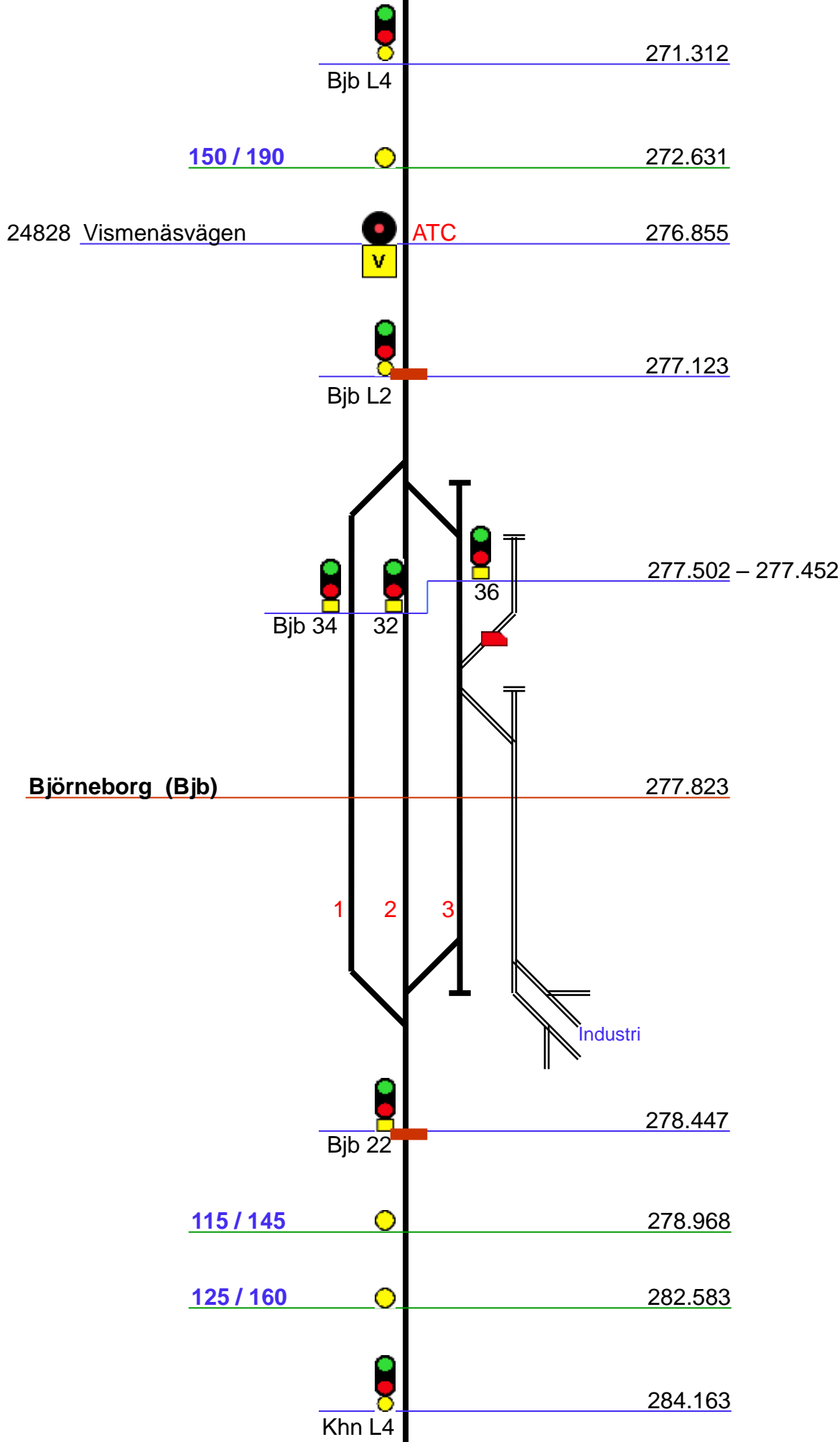


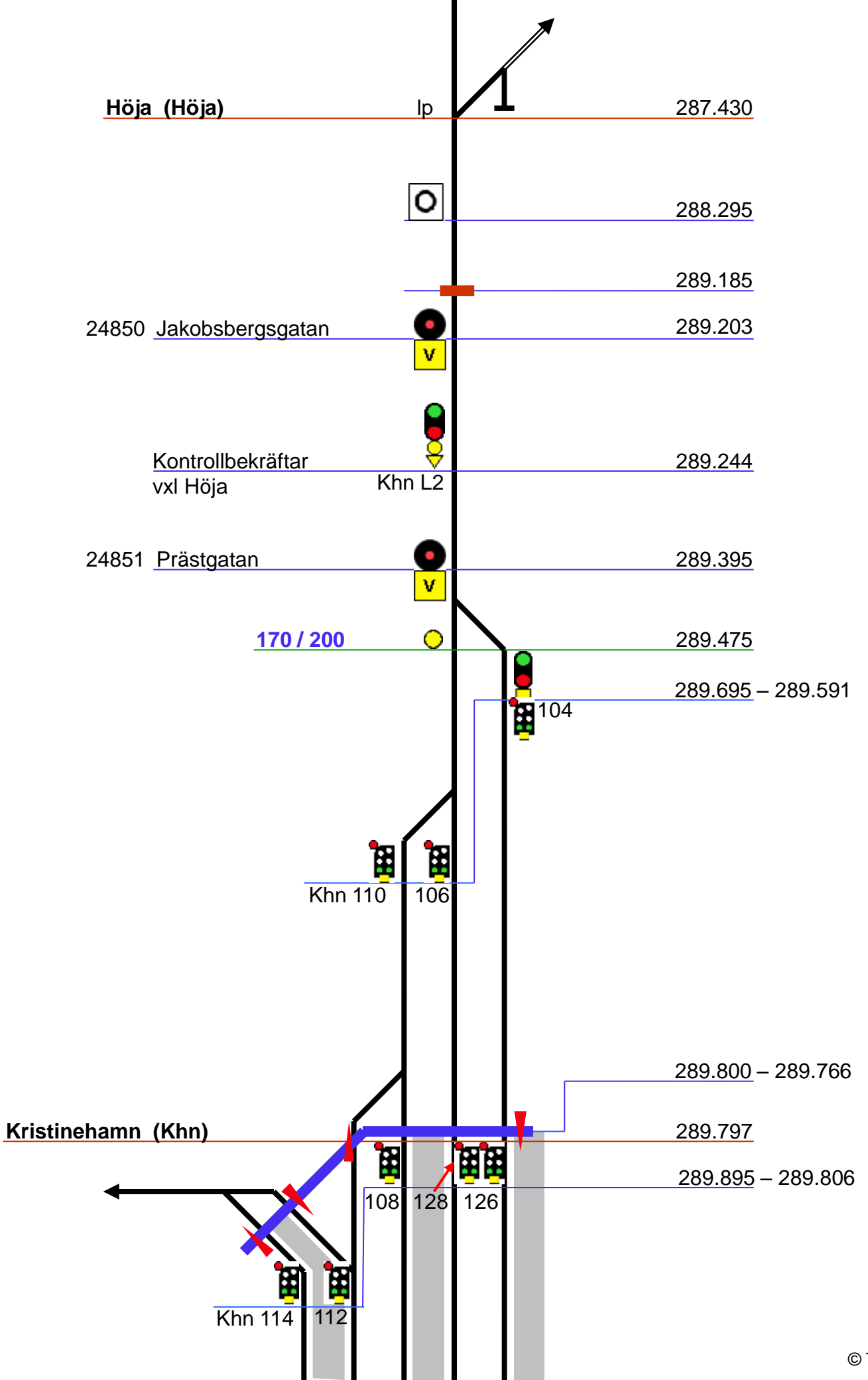




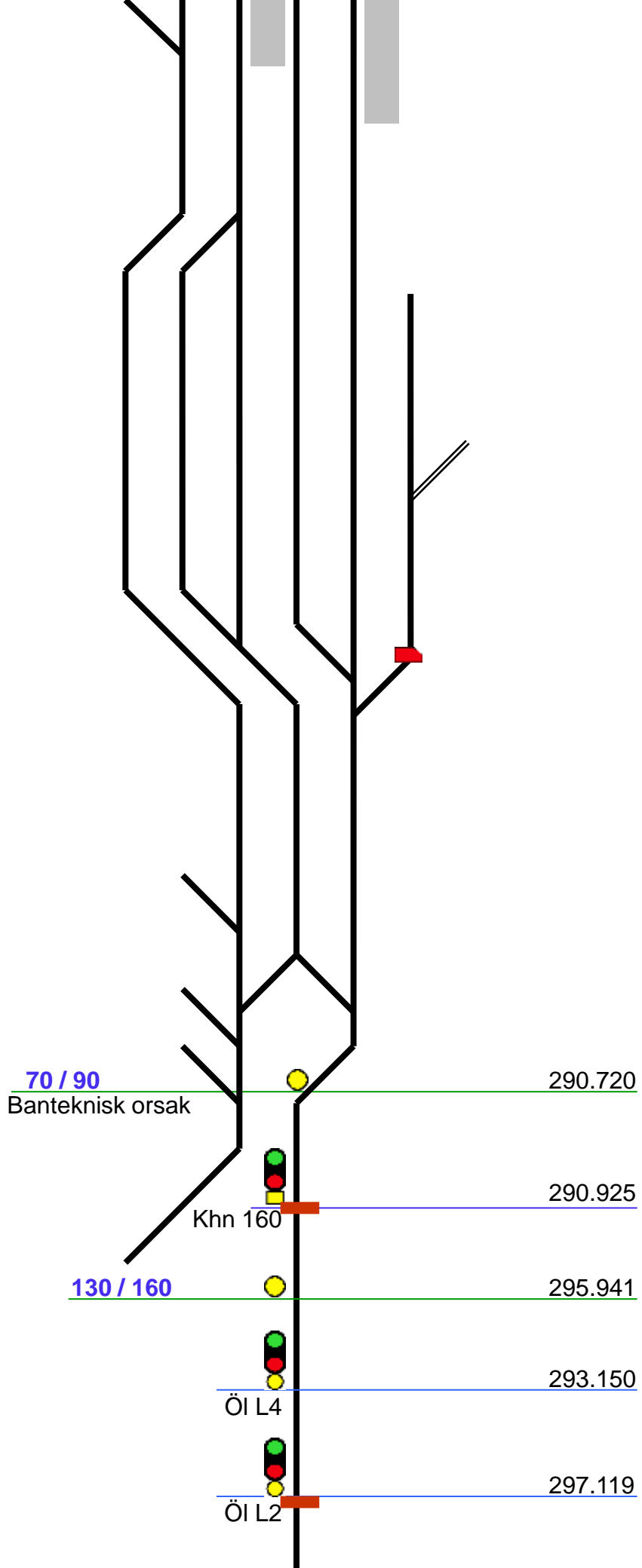


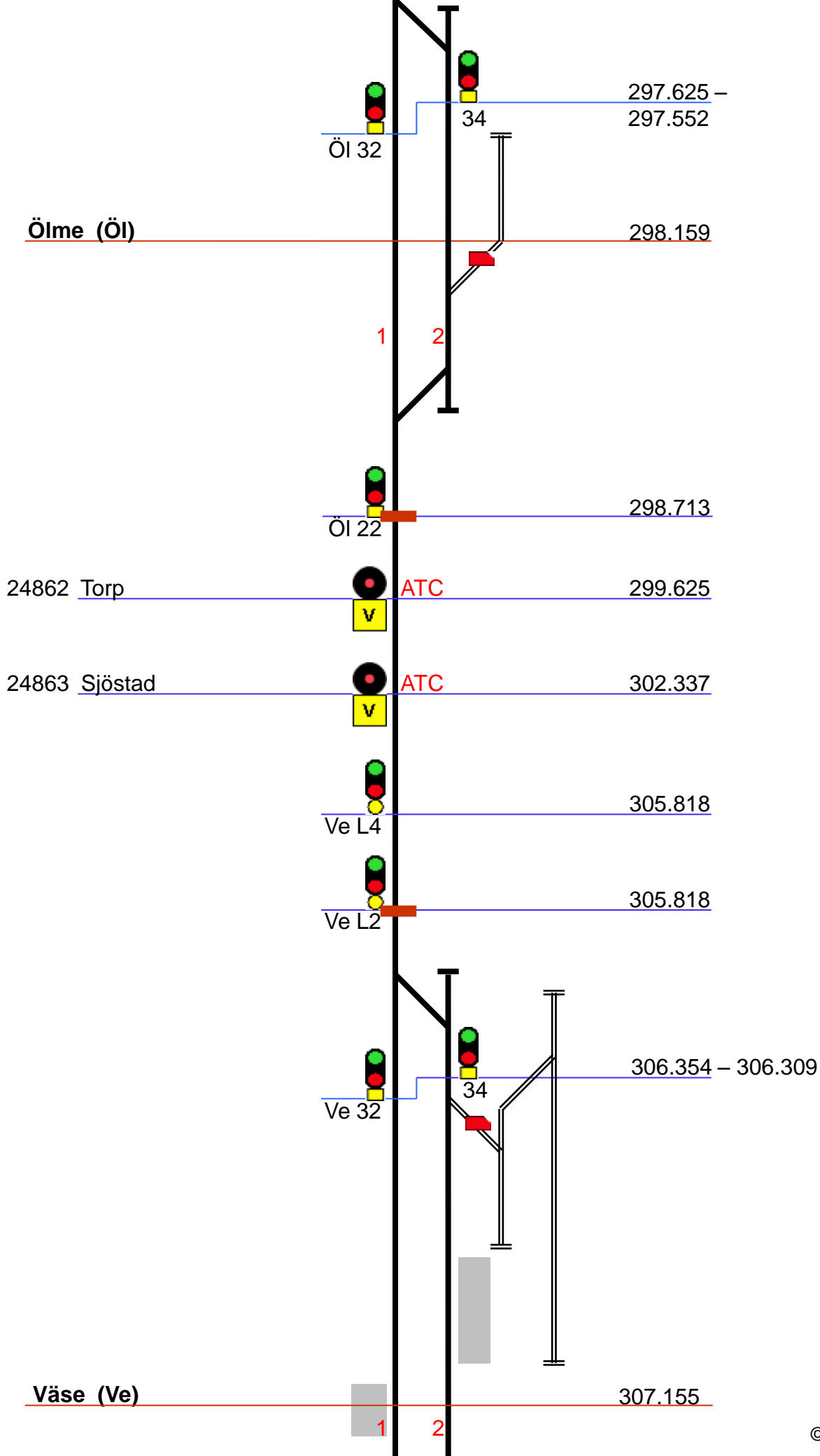















24880 Herrövägen

319.908



1

2

130 / 140



320.231



Srr 22

320.339



320.845

25891 Lungvik



321.940

130 / 160



323.030



Ks L2

324.628



Ks 204

324.888

**Karlstad Välsviken (Kvä)**

324.985

150 / 195



327.623

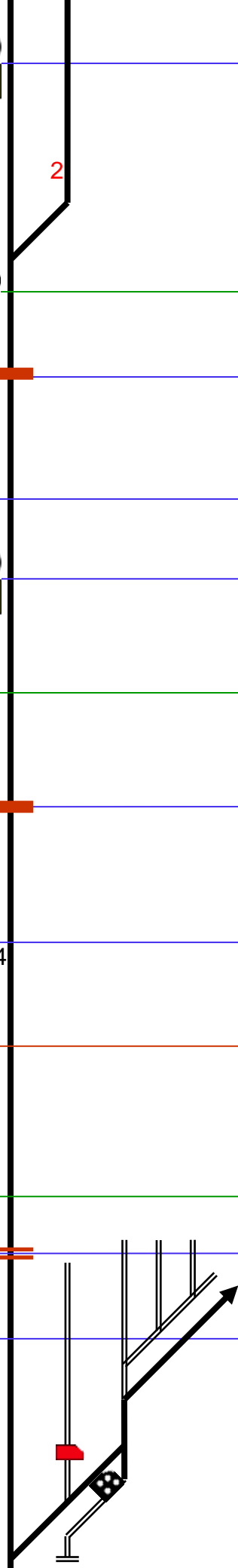


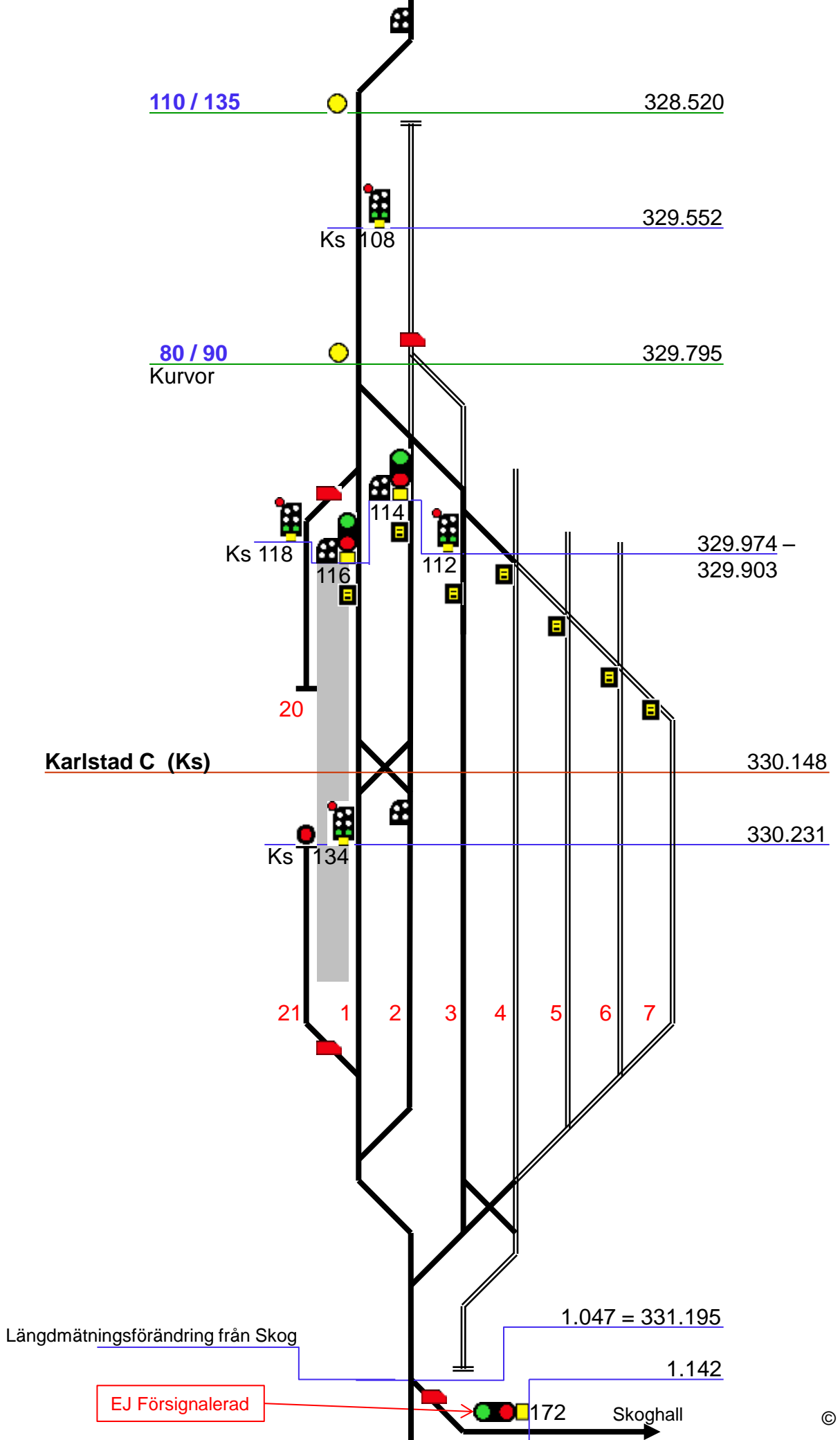
327.773

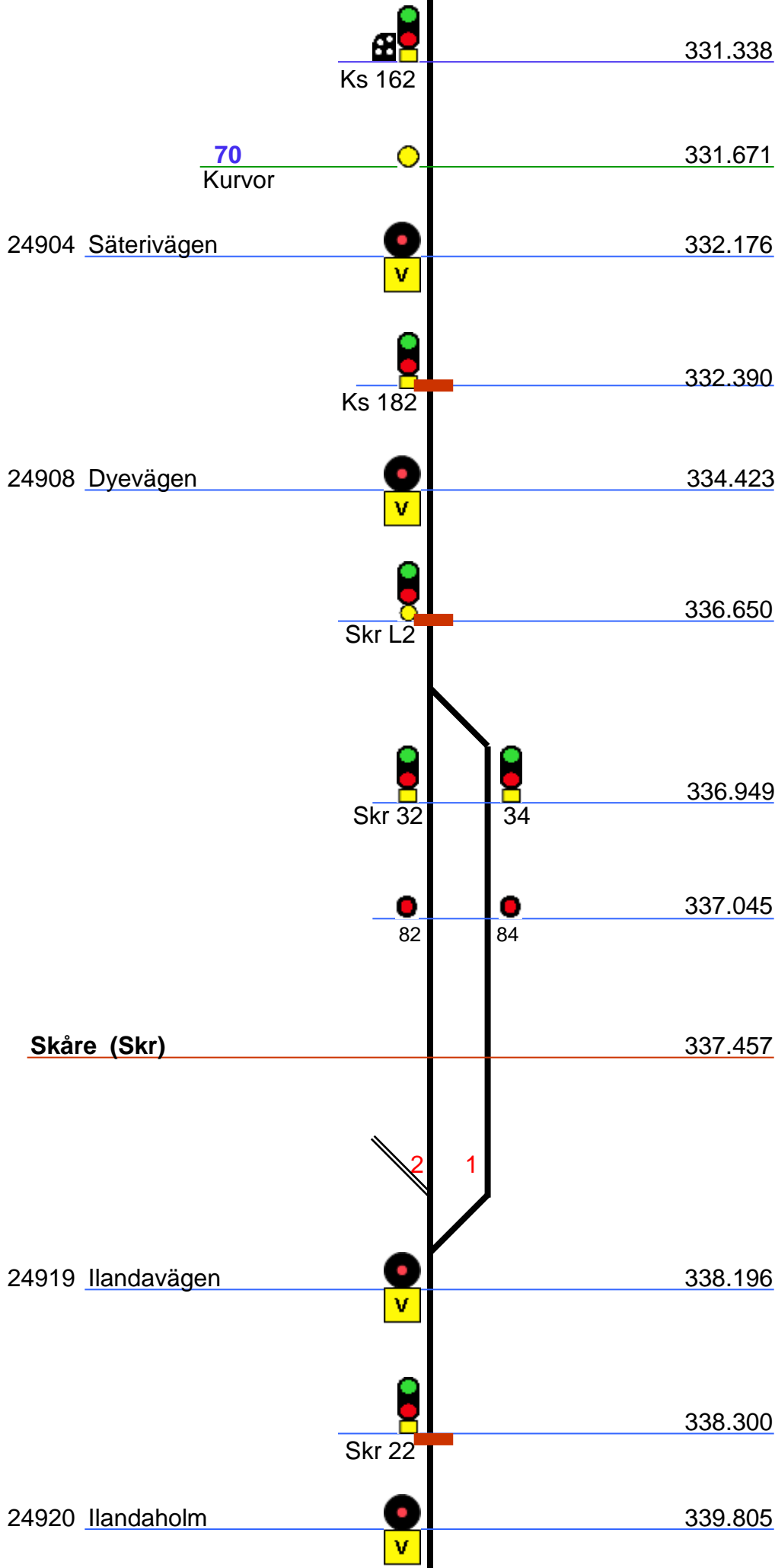


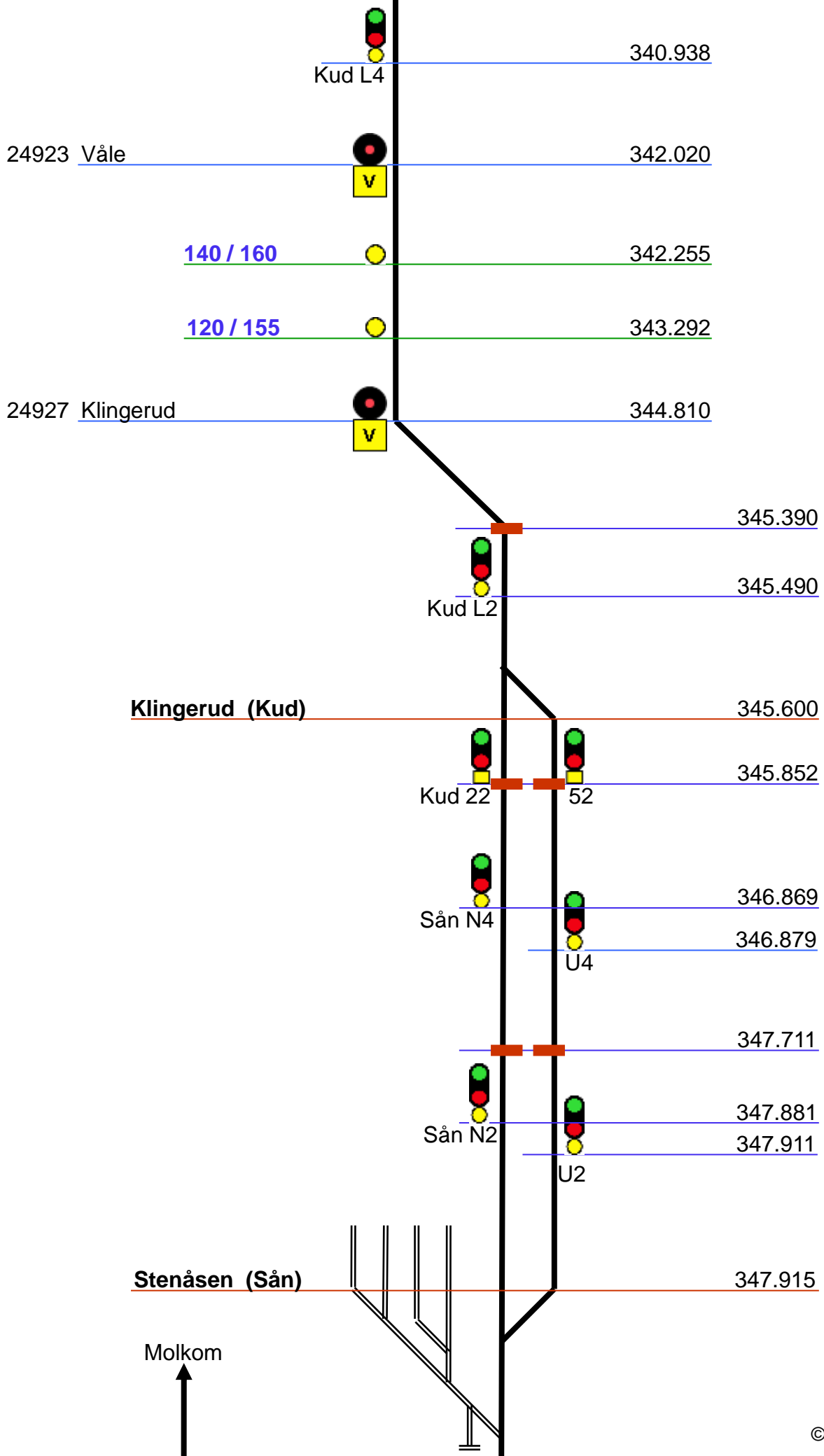
Ks 102

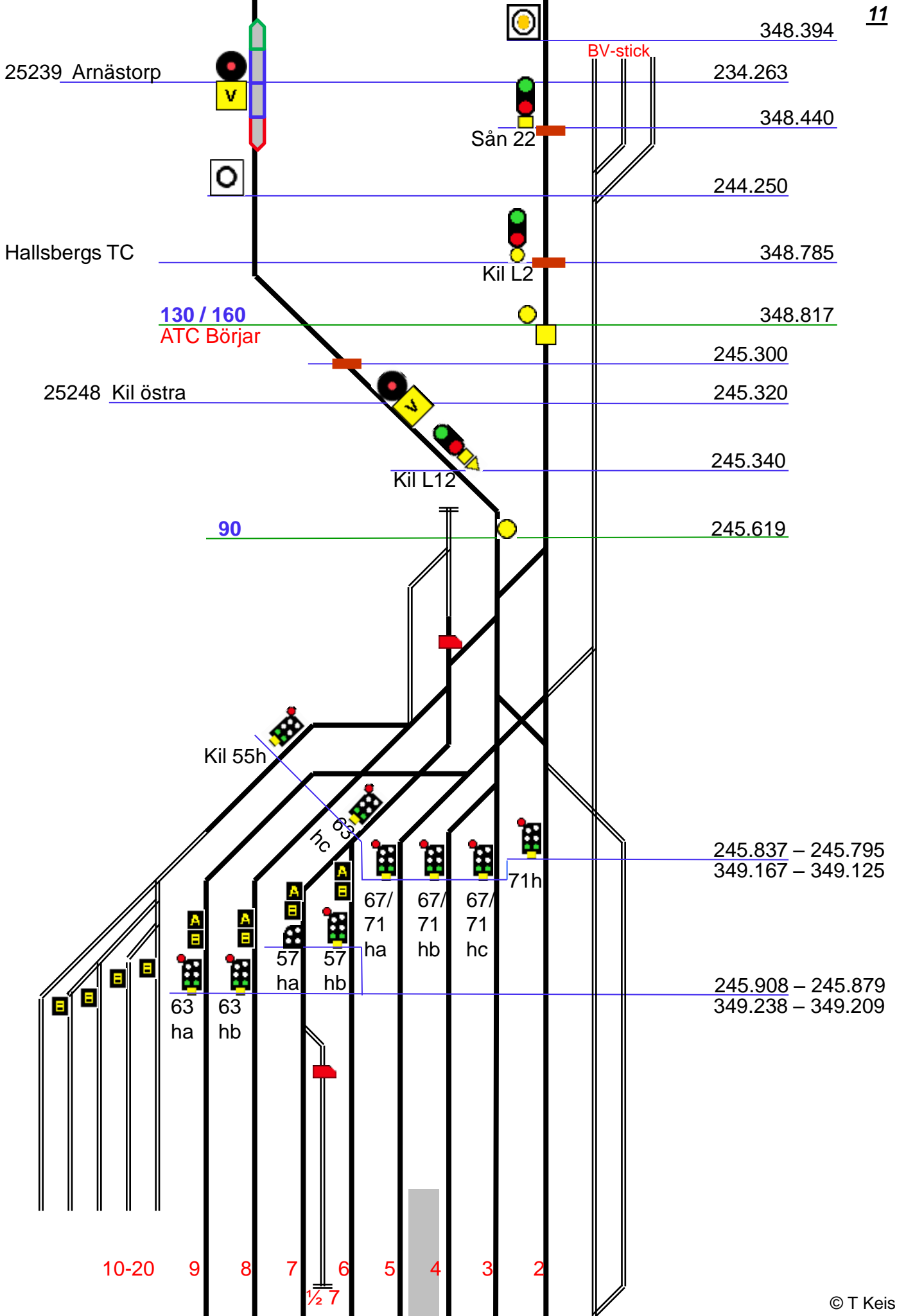
328.100









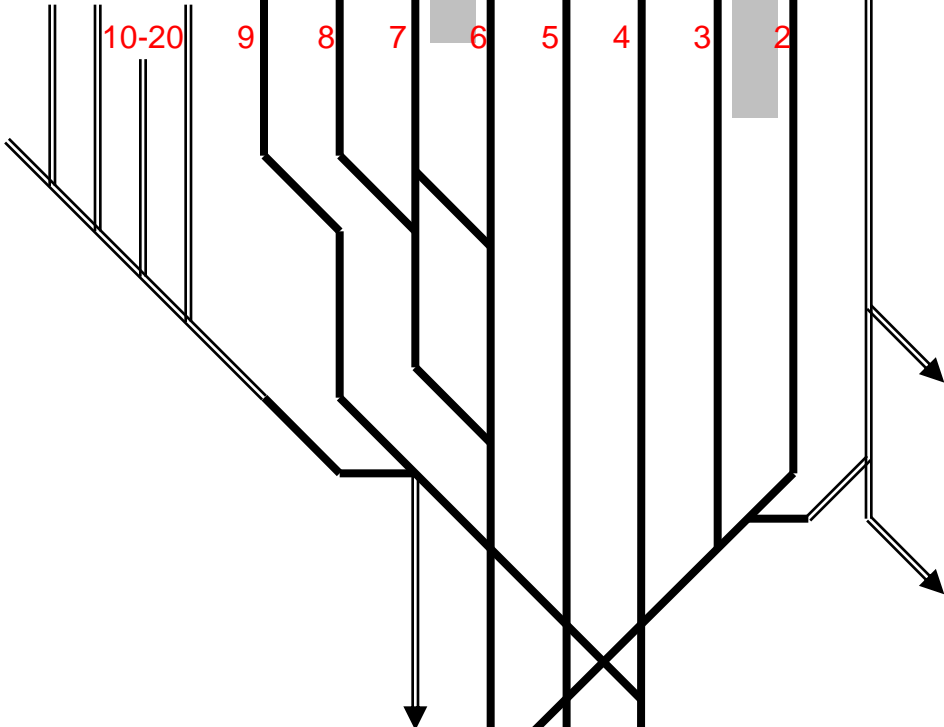




**Kil (Kil)**

Längdmättningsförändring  
från EI & Båb  
mot Sån

246.165 = 349.495  
0.000 = 349.495



ATC Slutar  
40

246.905  
246.920

Kil 13h

1.018

ATC Slutar

350.390

Runnevål

1.456

Kil 5h

246.944

350.431

25251 Lersätter  
Harkevålsvägen

247.205

24931

Humletorp  
Volymvägen

350.925

247.650

Rävlinge

3.433

130

351.529

25257

Smedstad

249.868

Trångstad

7.093

130 / 160

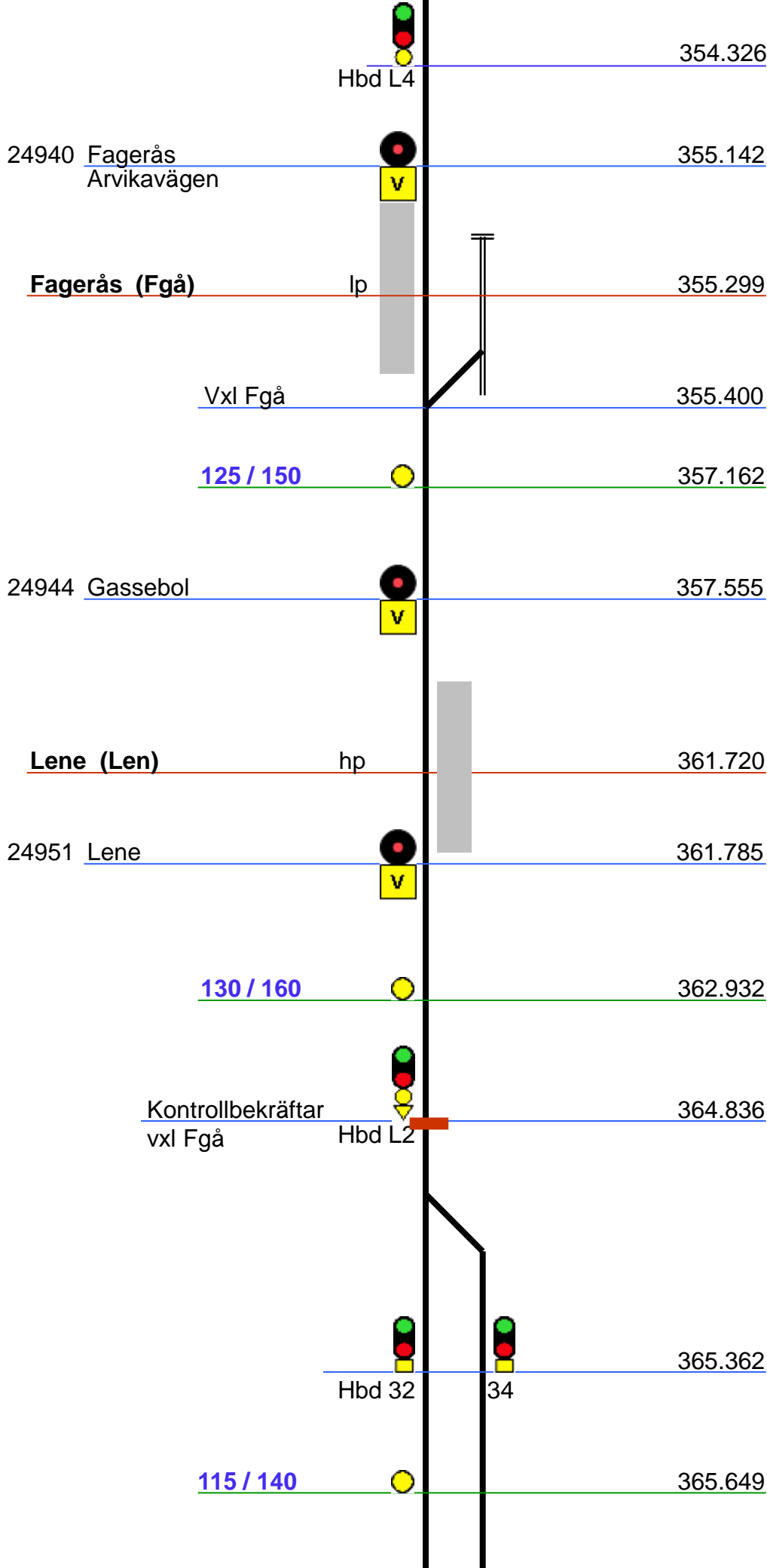
353.305

105 / 130

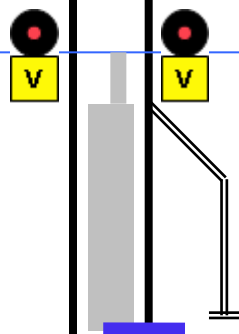
354.088

EI L4

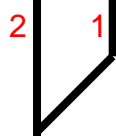
250.750



24957 Högboda Bodavägen 365.649



Högboda (Hbd) 366.075



Hbd 22 366.389



100 / 115 367.296



120 / 140 372.455



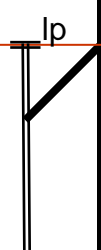
24973 Brunsbergs bruk 374.930

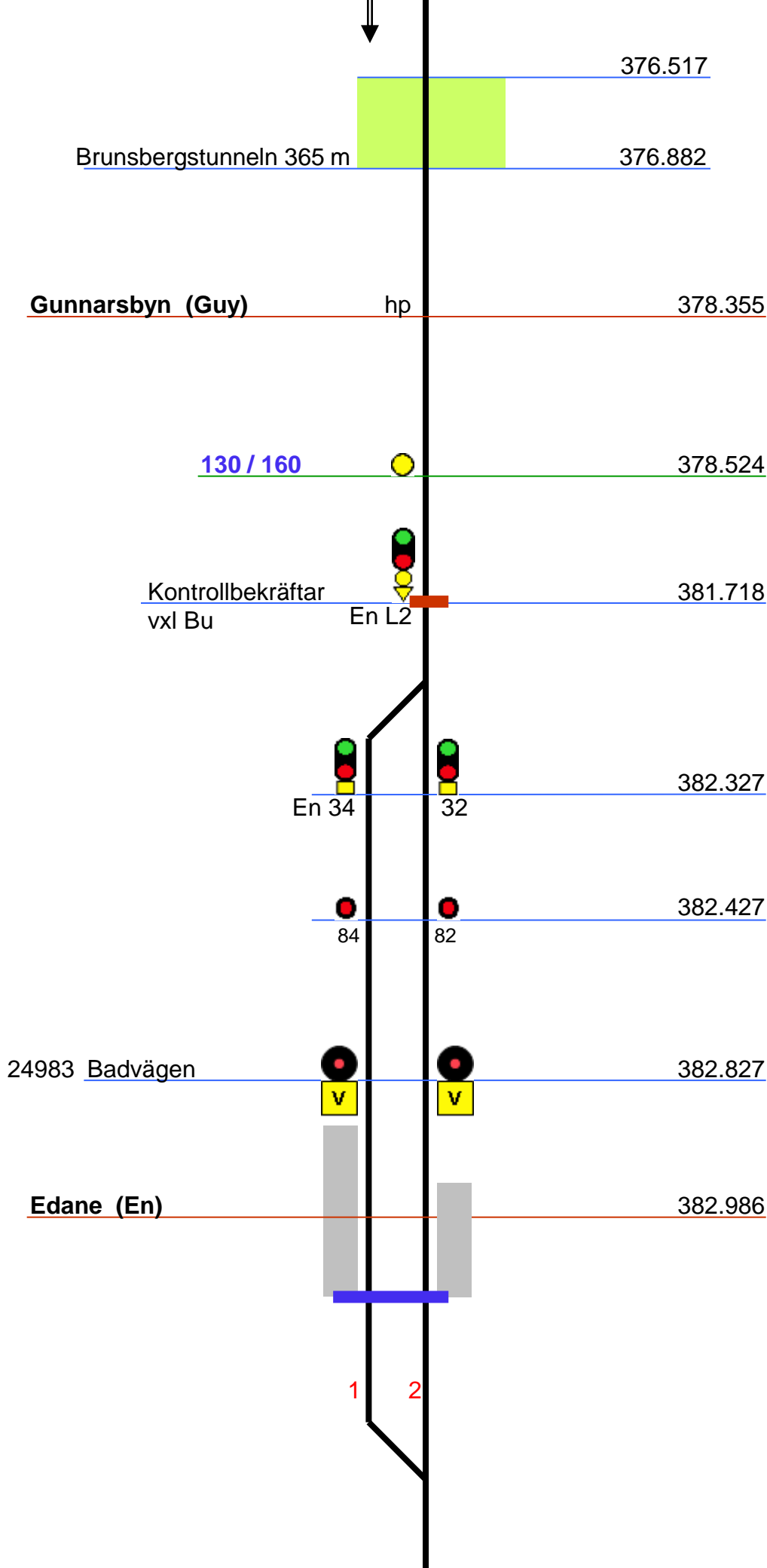


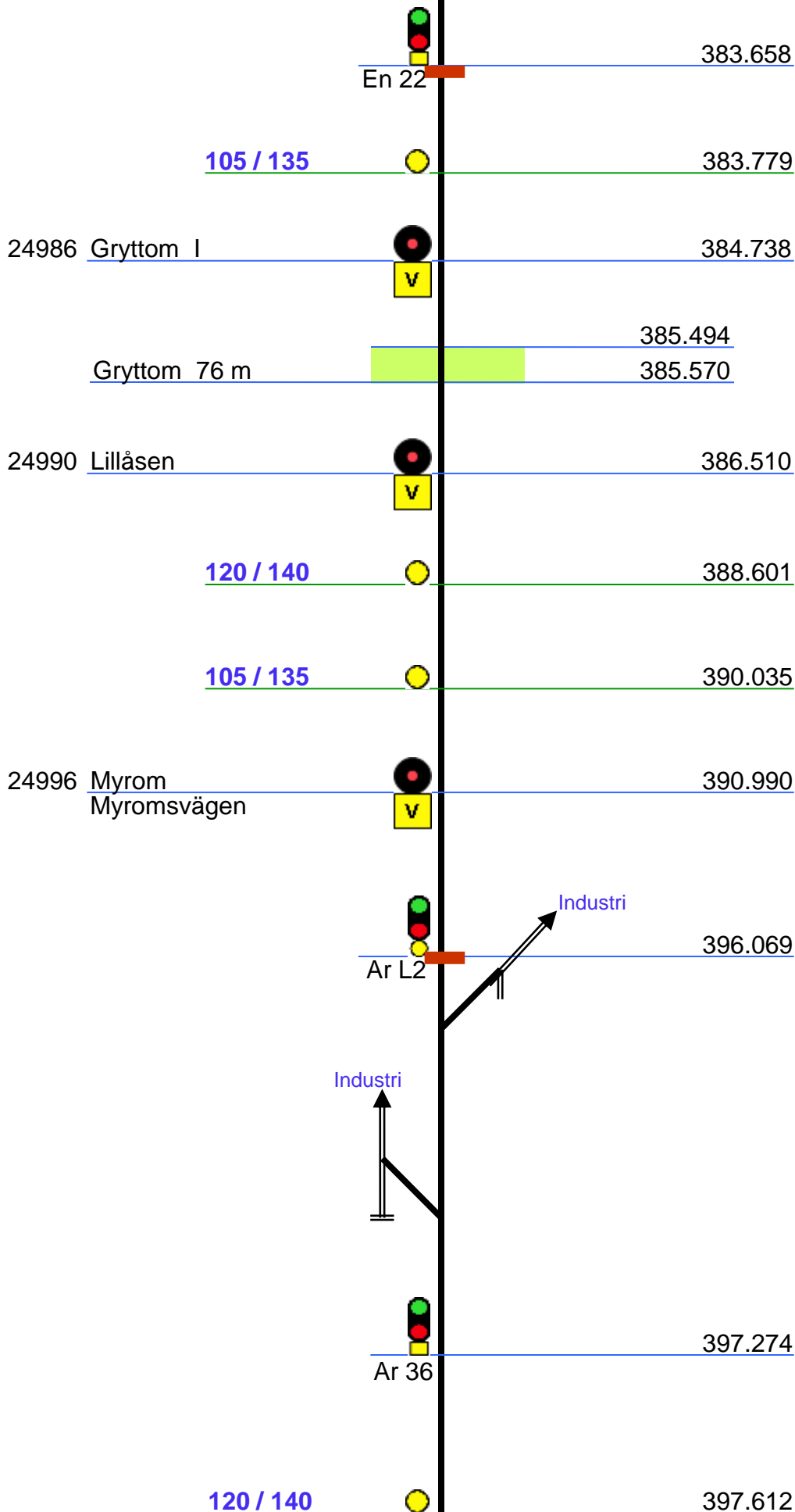
Brunsborg (Buk) 374.970



Brunsborgstunneln (Bu) 375.942

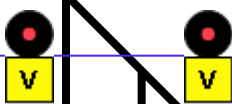






25007 Hamngatan

397.746



Ar 32



34

62

64

397.833 -  
397.756

Ar 82



84

Arvika (Ar)

397.891

397.926

397.921

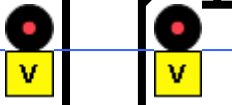


397.979

1 2 3 4

25009 Palmviksgatan  
Strandvägen

398.294



Ar 22

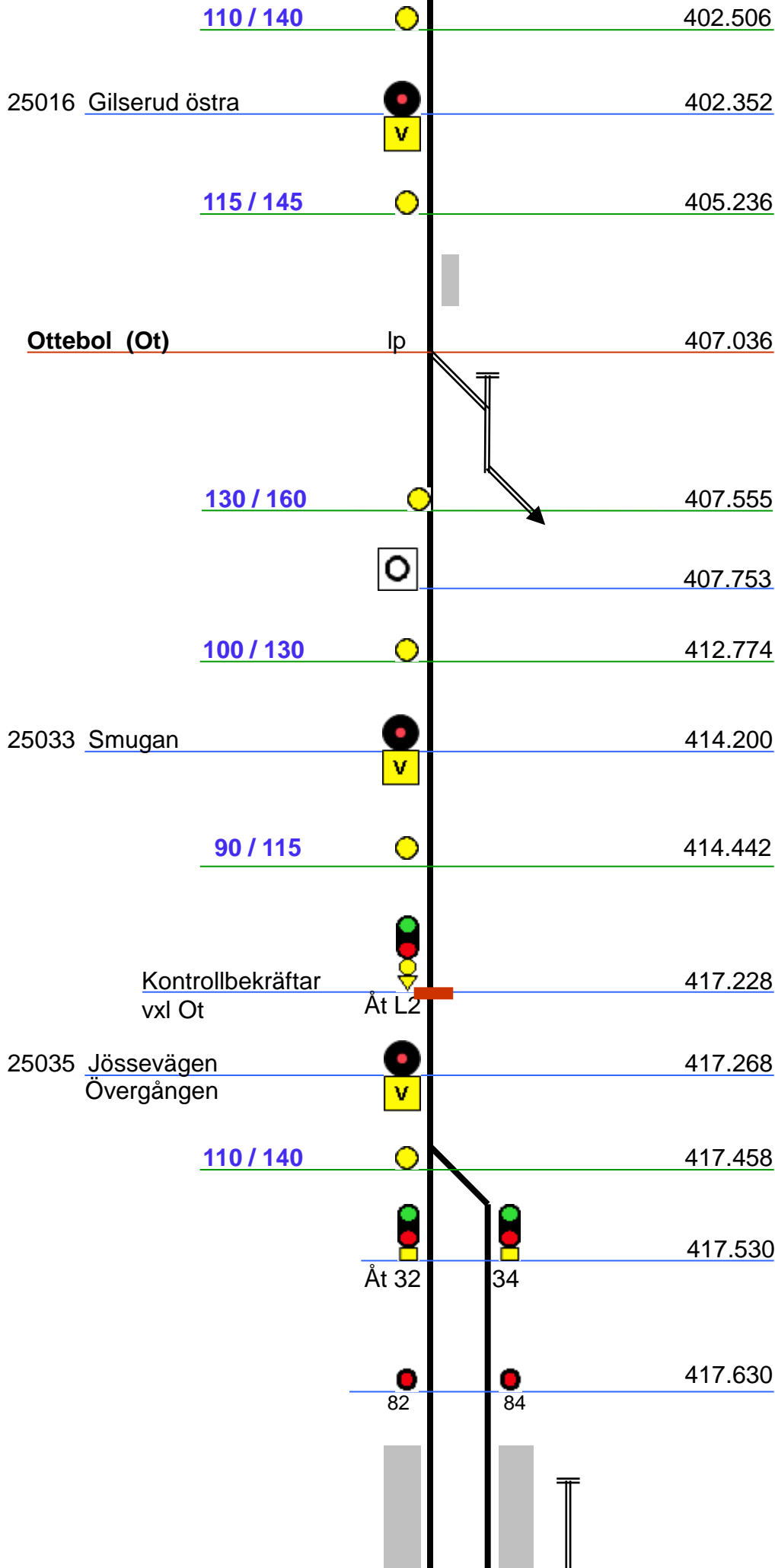


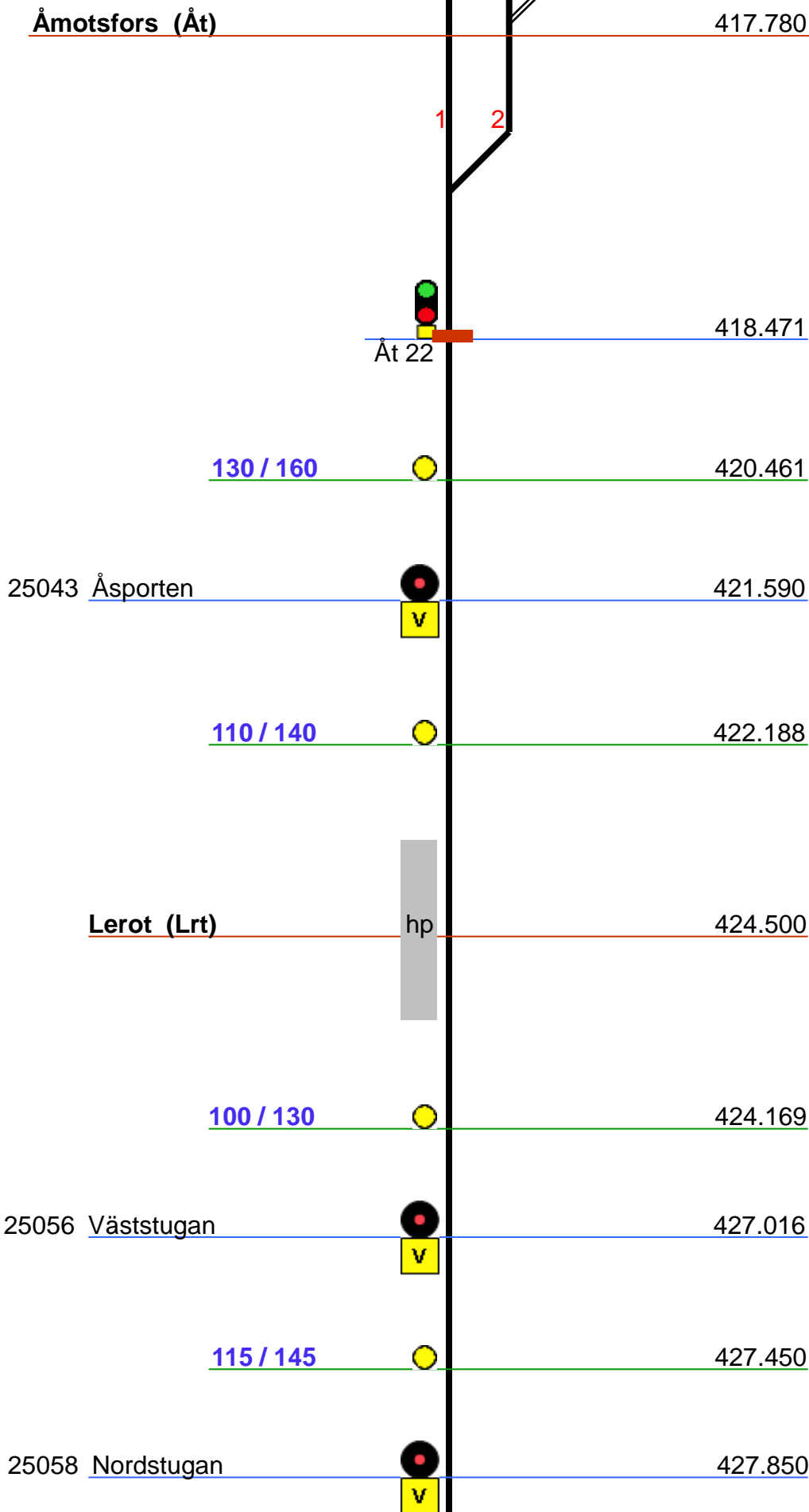
398.825

110



399.233







25060 Ås 428.265

Ås (Ås) hp 428.313

Cg L2 431.494

130 / 160 431.803

Cg 34 38 431.868 – 431.855

Cg 32 36 82 432.037 – 431.979

Charlottenberg (Cg) 432.105

130 432.423

1 2 3

