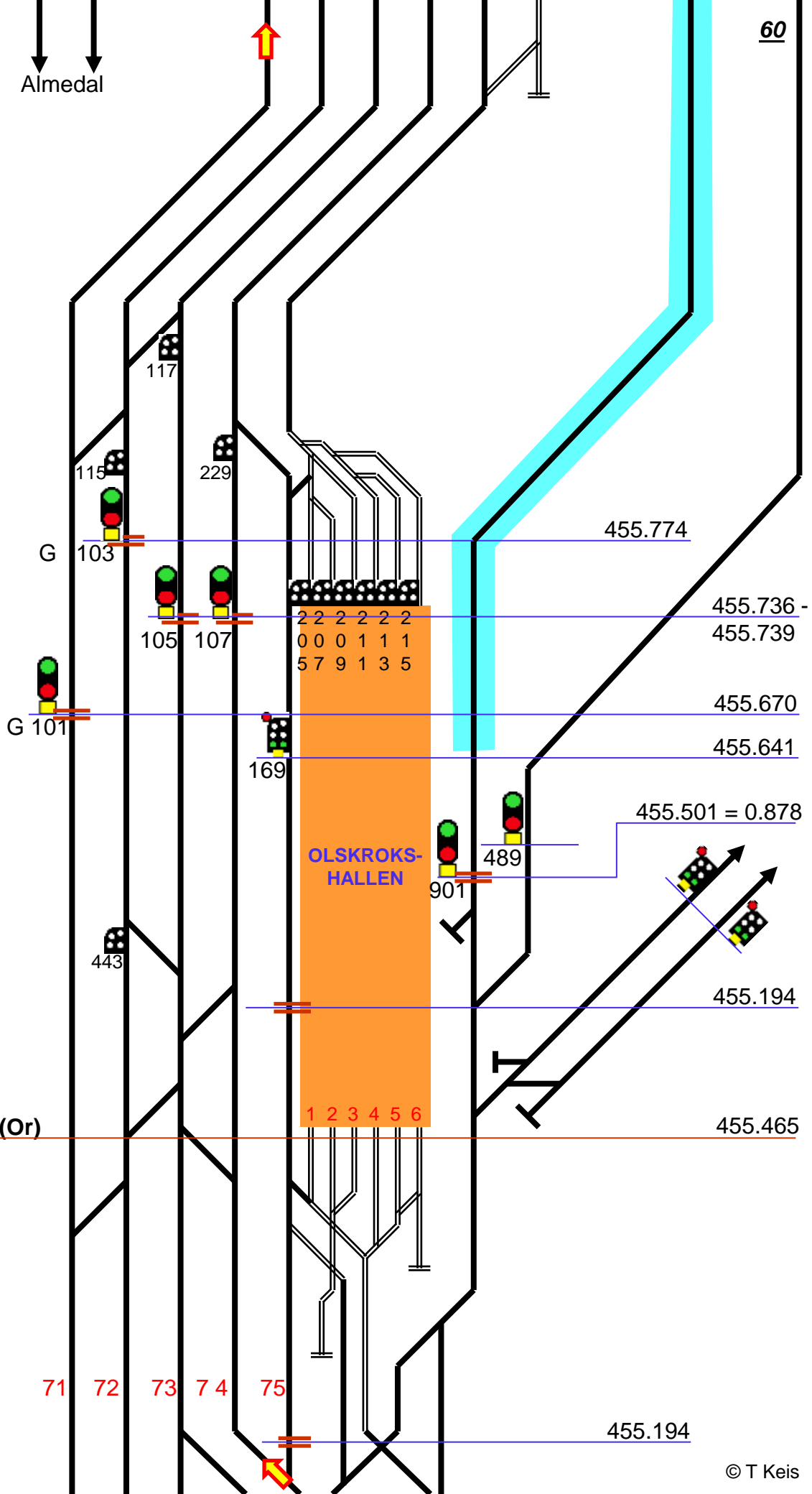


Ej X2

Almedal

Olskroken (Or)



71 72 73 74 75

455.194

80

59

455.008

454.965

454.988

454.900

G 421

423

435

437

394

461

454.783

405

407

G 381

454.704

383

2.814

Göteborg -
Sävenas

70

G 661

475.549 = 454.635

G 471

473

475.547 = 455.083

Längmätningsförändring

475.347

573

Gamlestaden (Gas)

hst

651

567

Kville

475.309

475.425

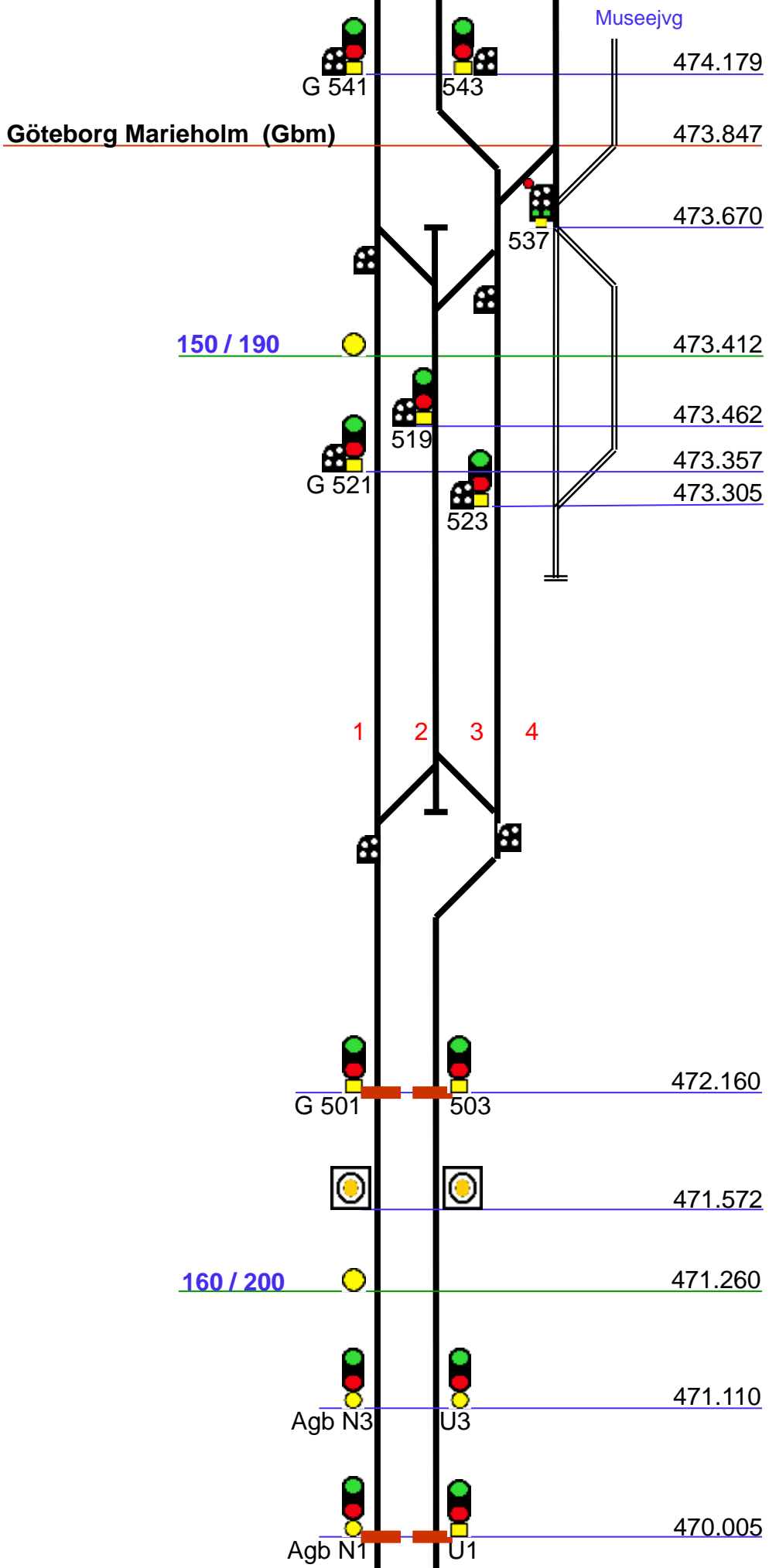
557

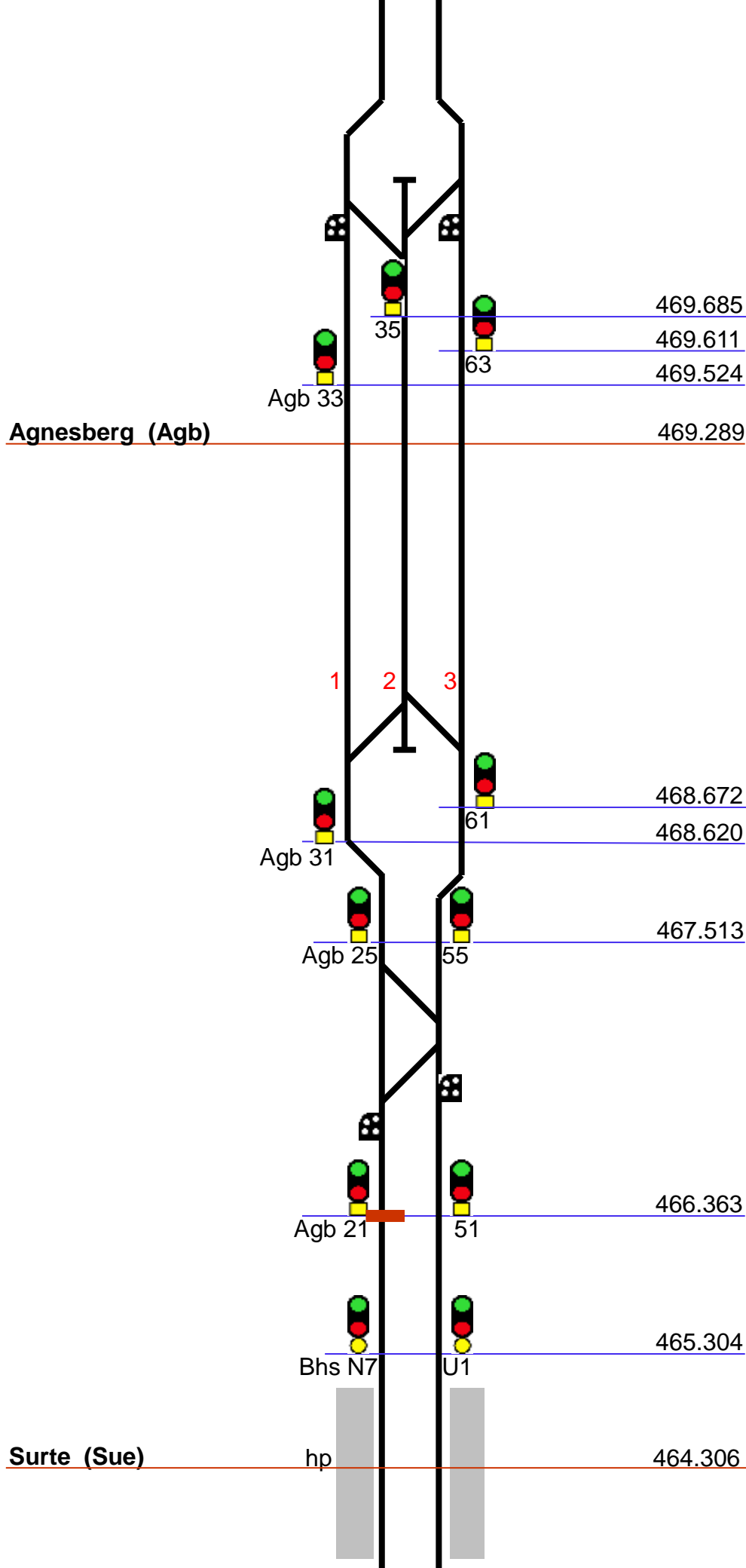
77

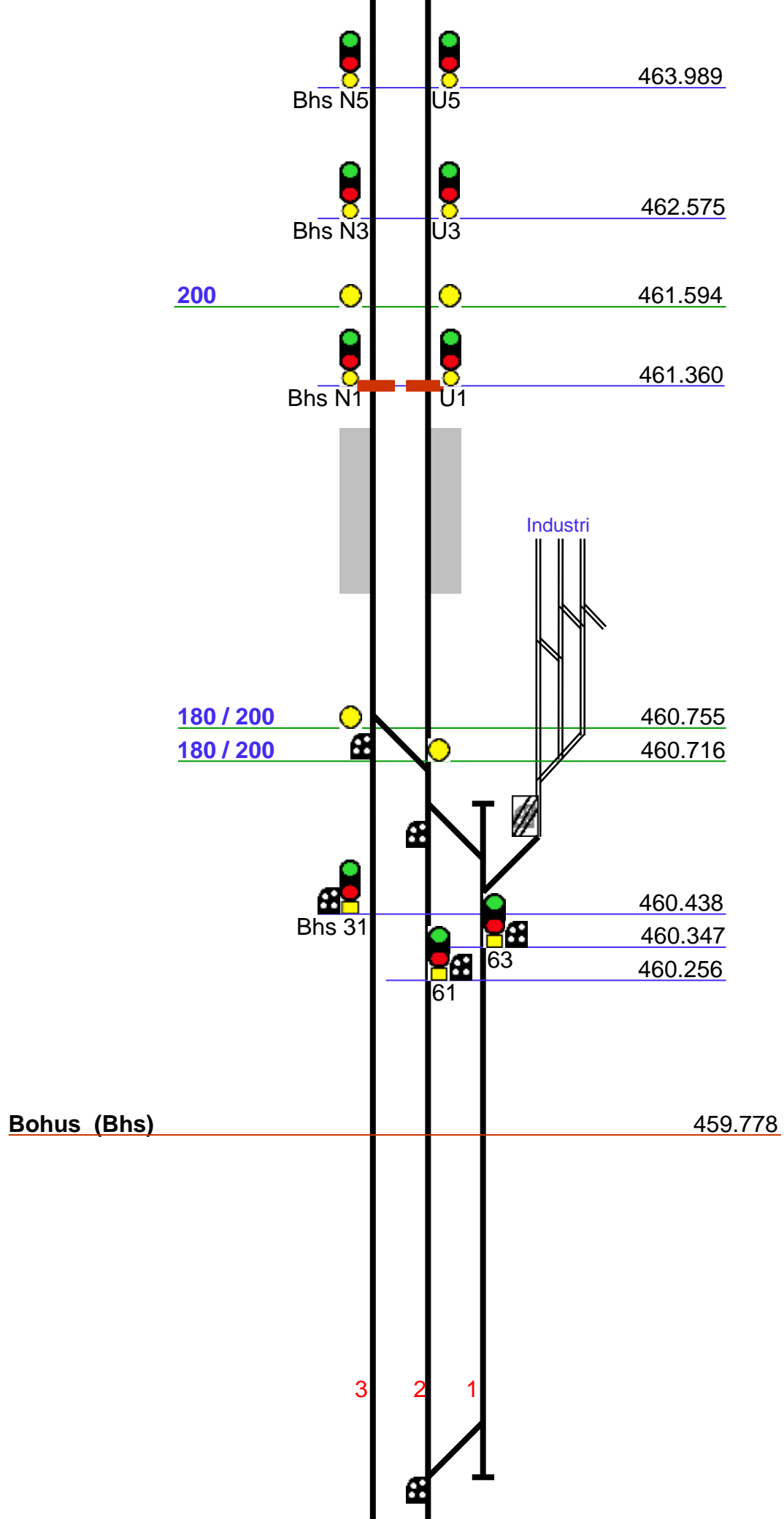
76

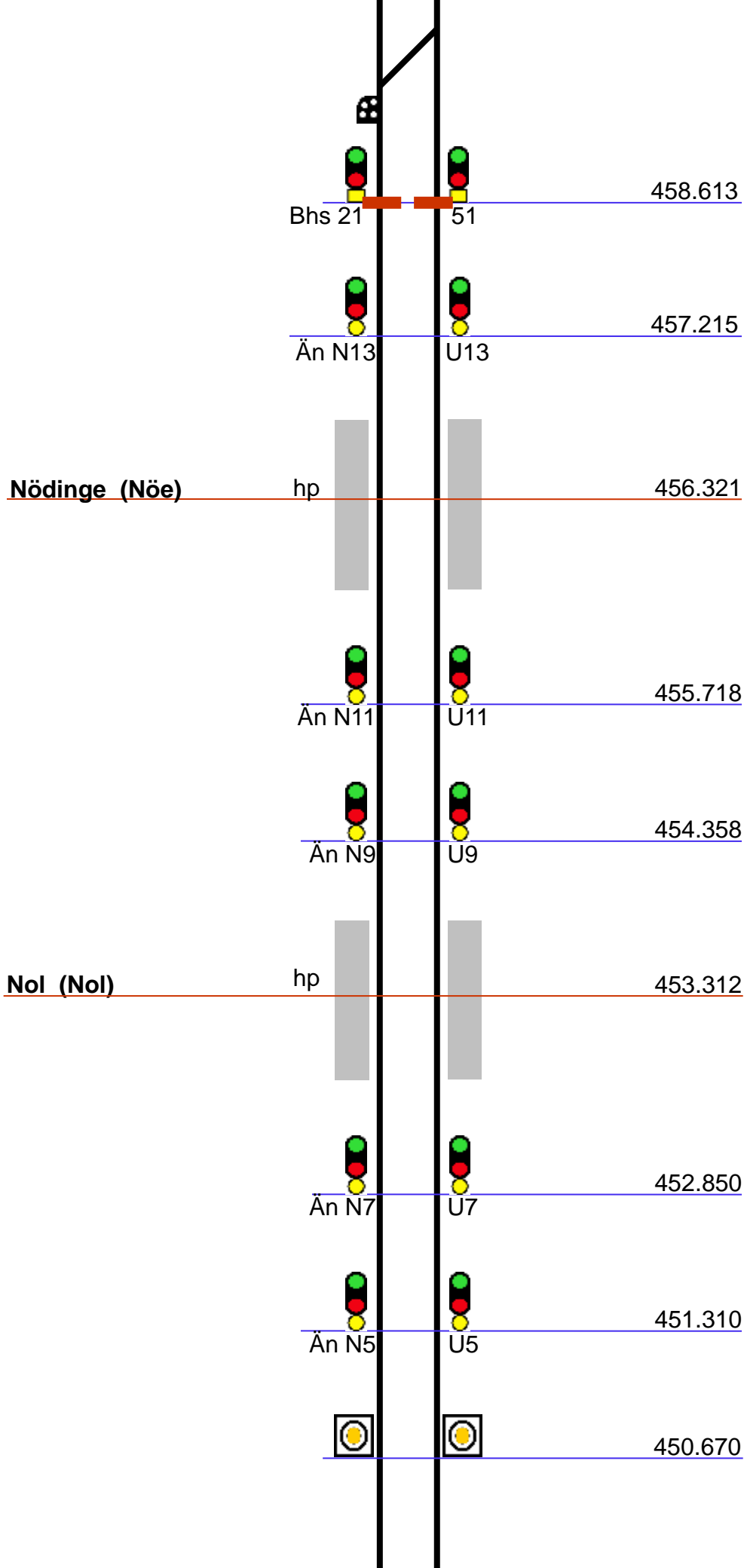
474.530

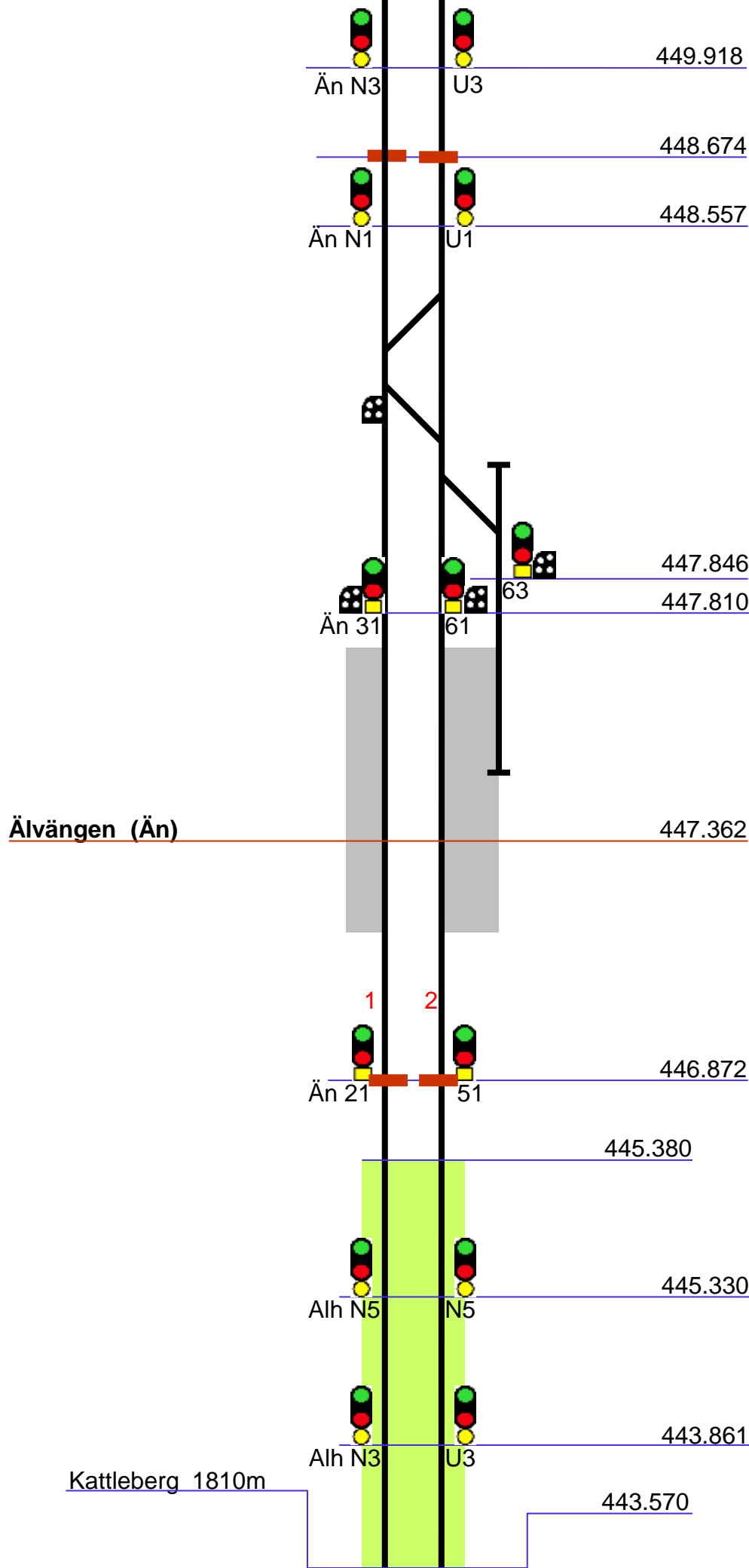
G 549

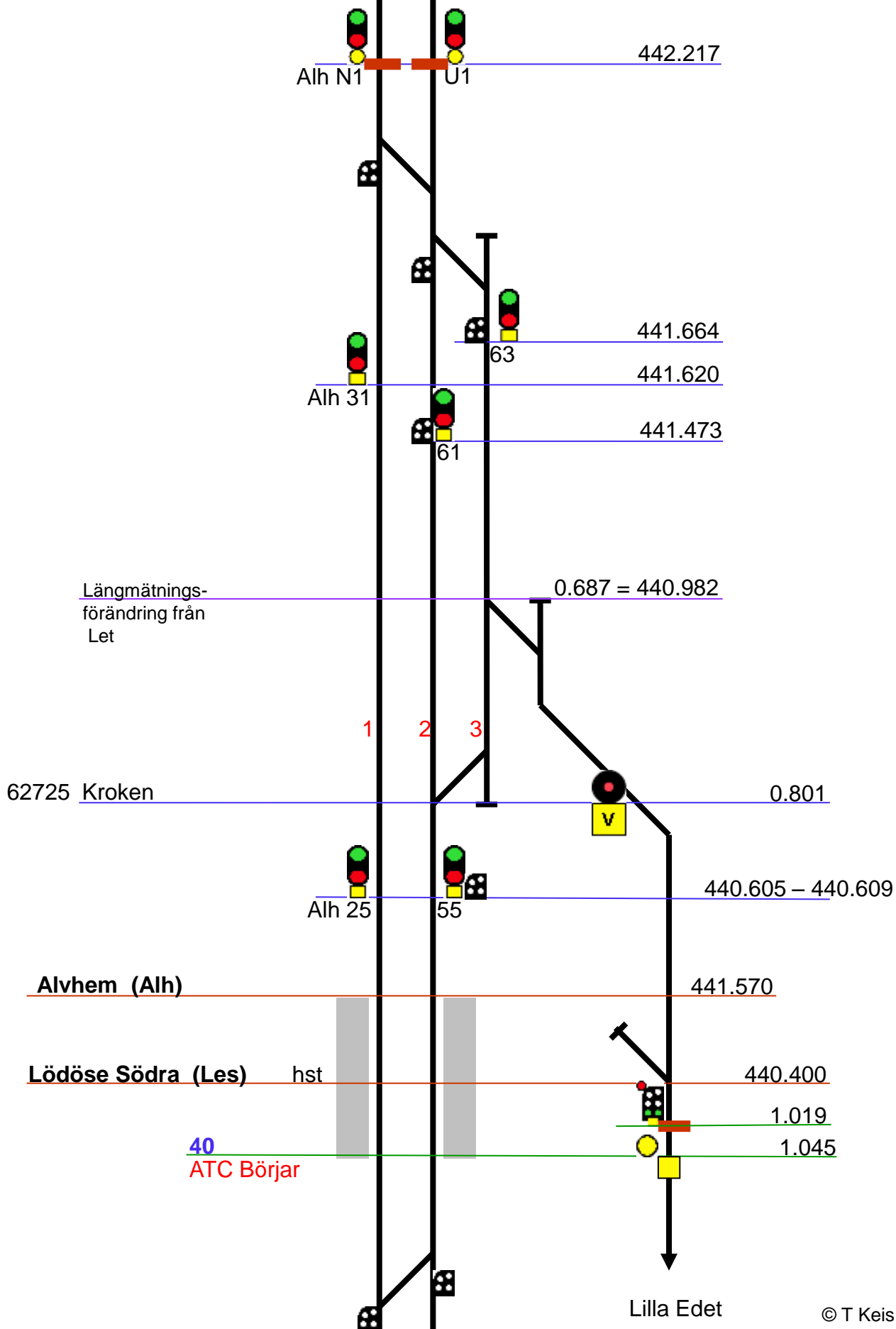


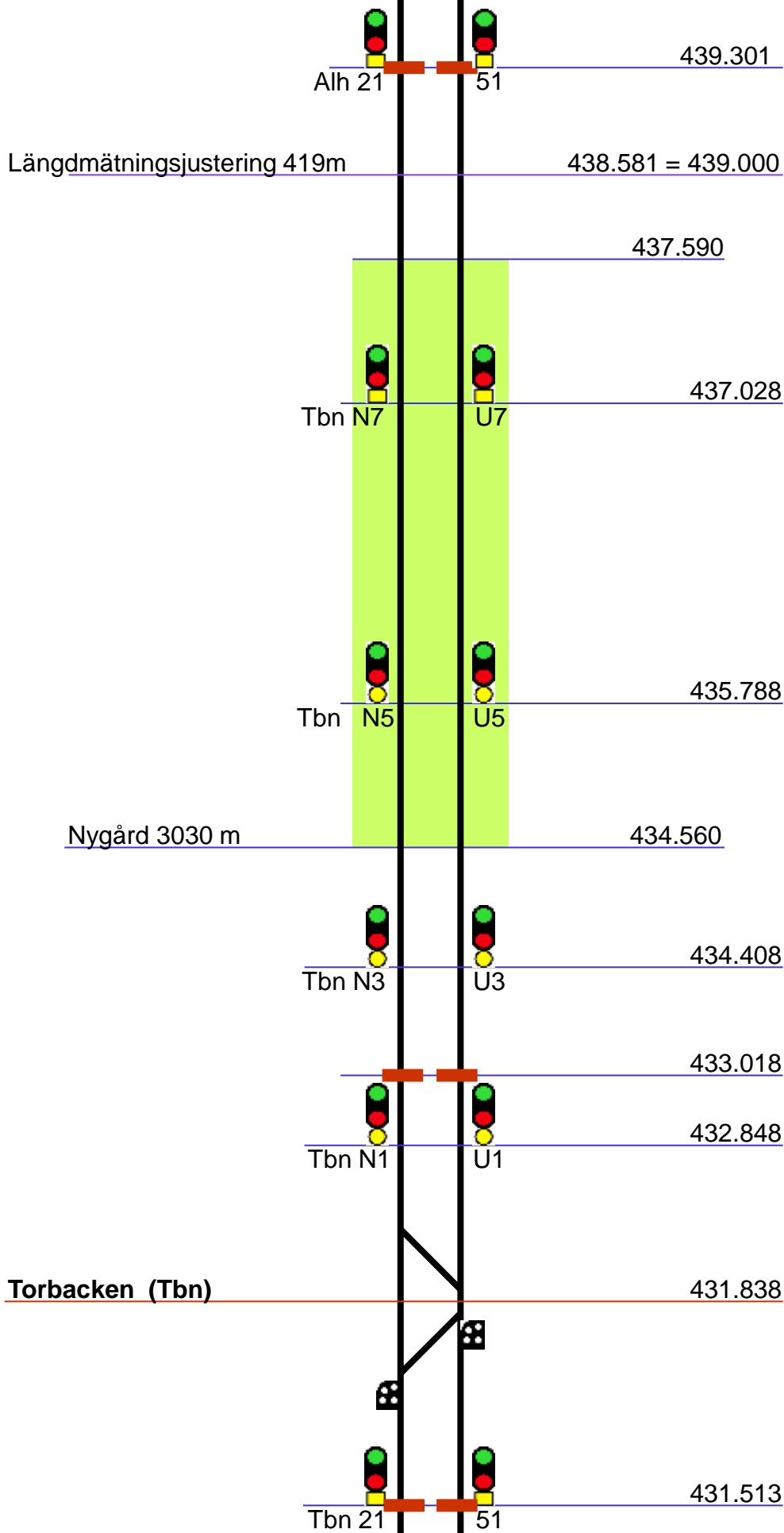


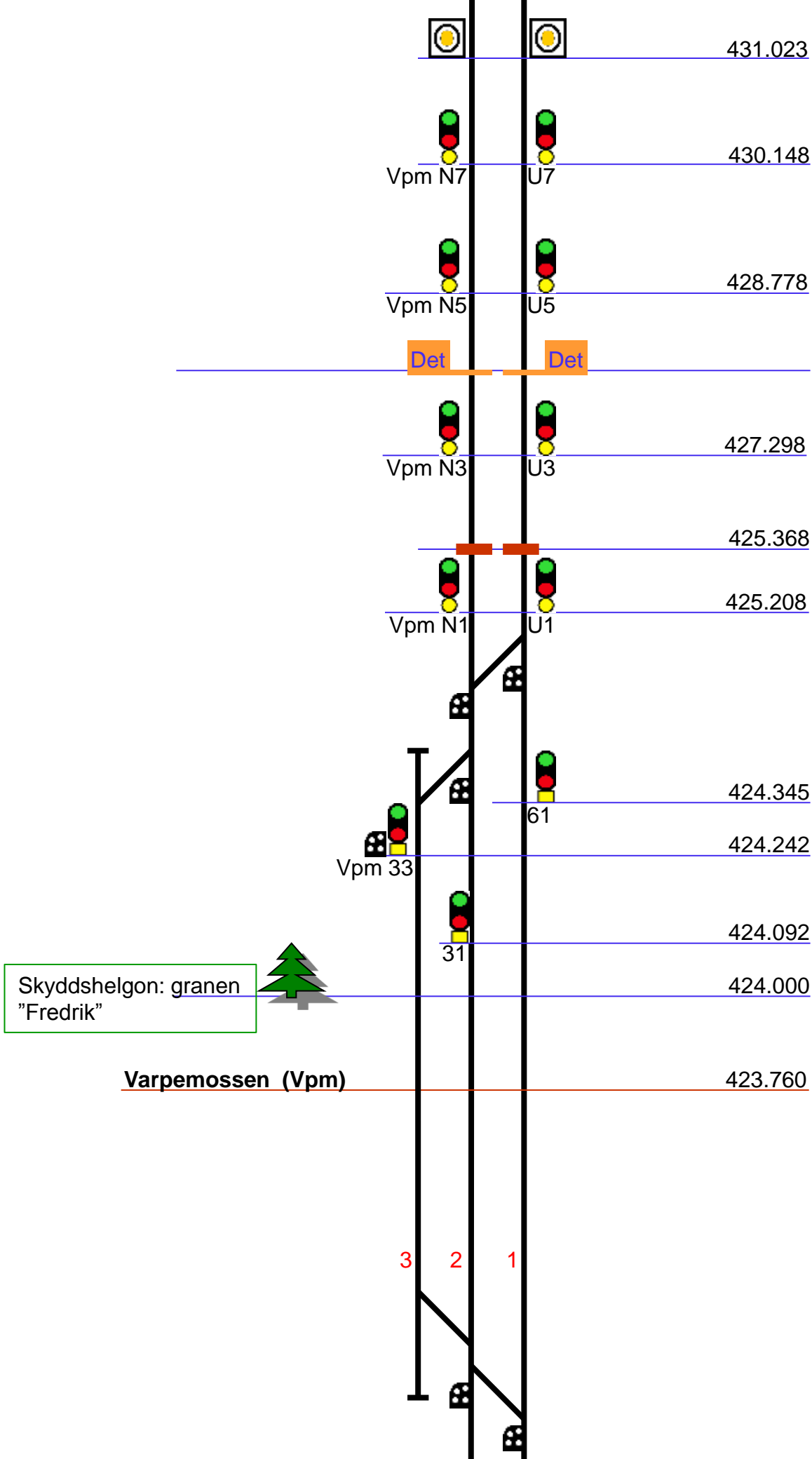


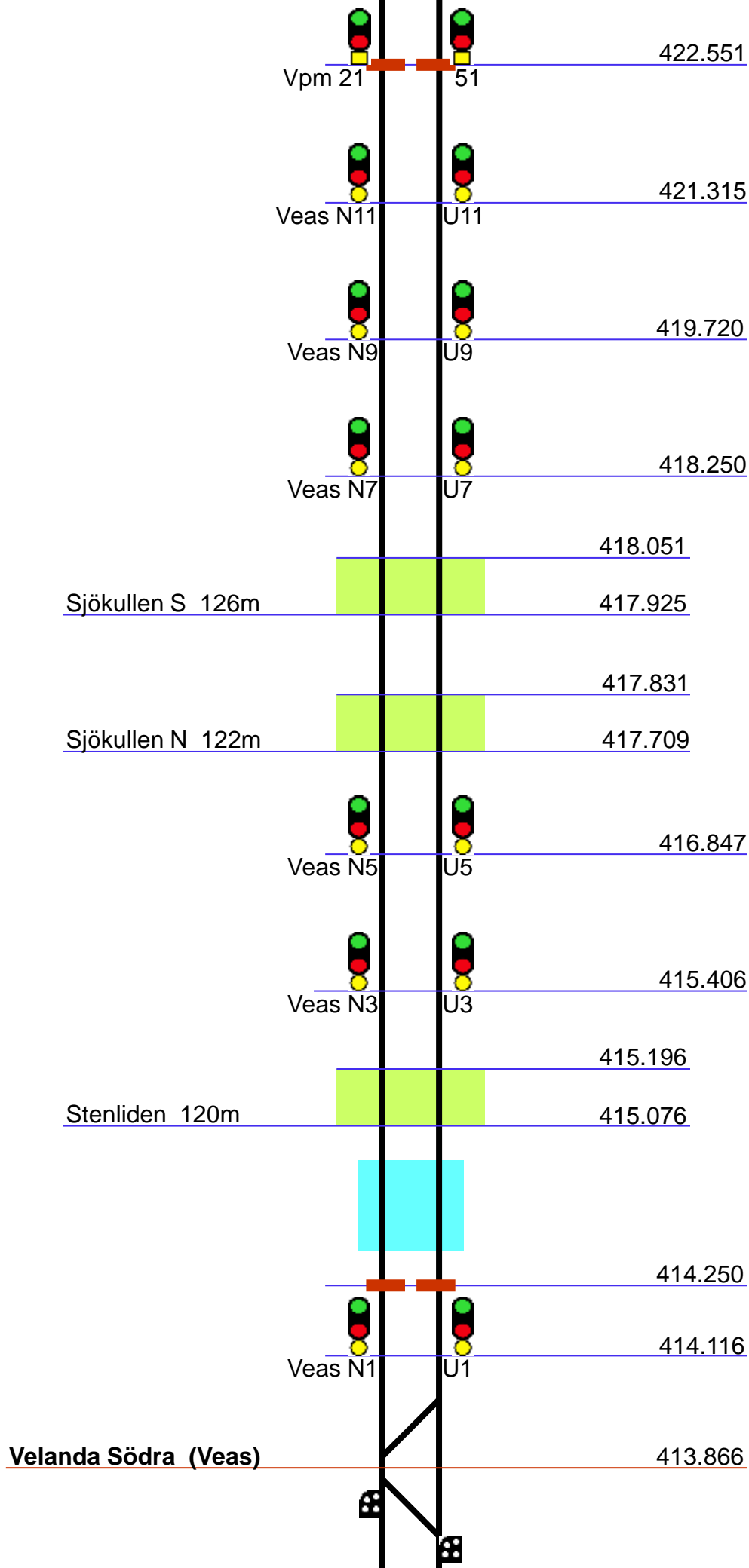


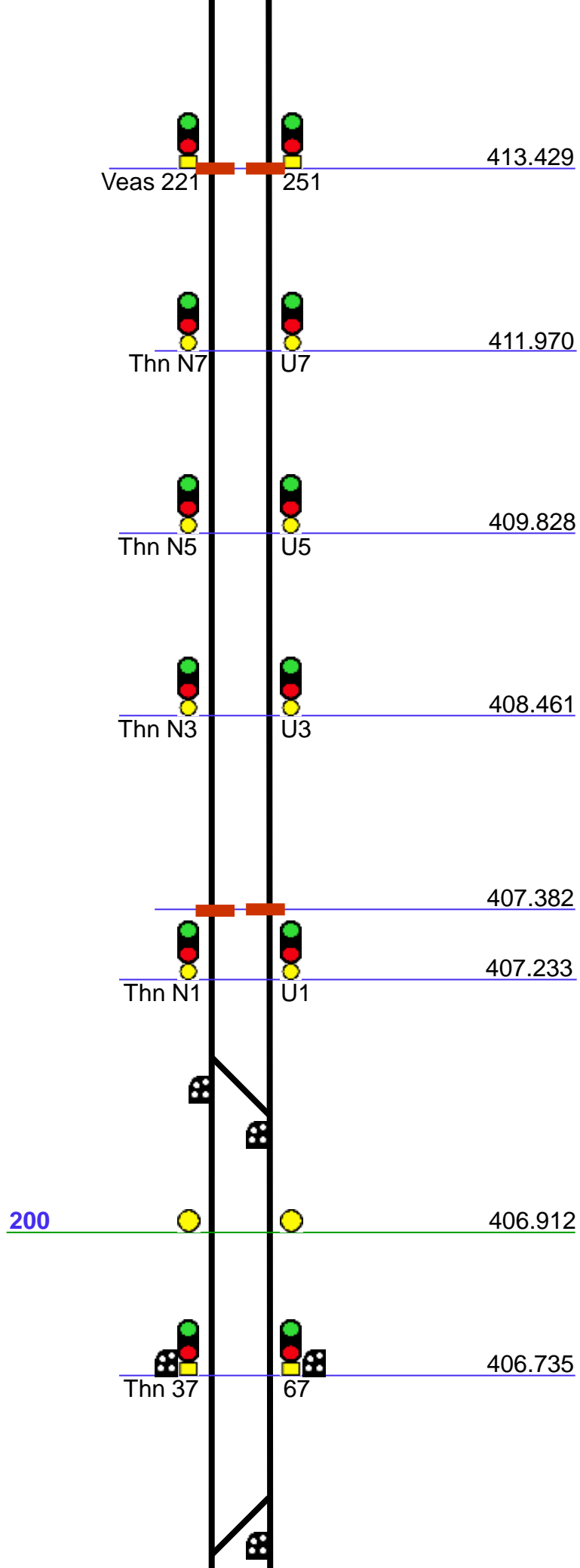




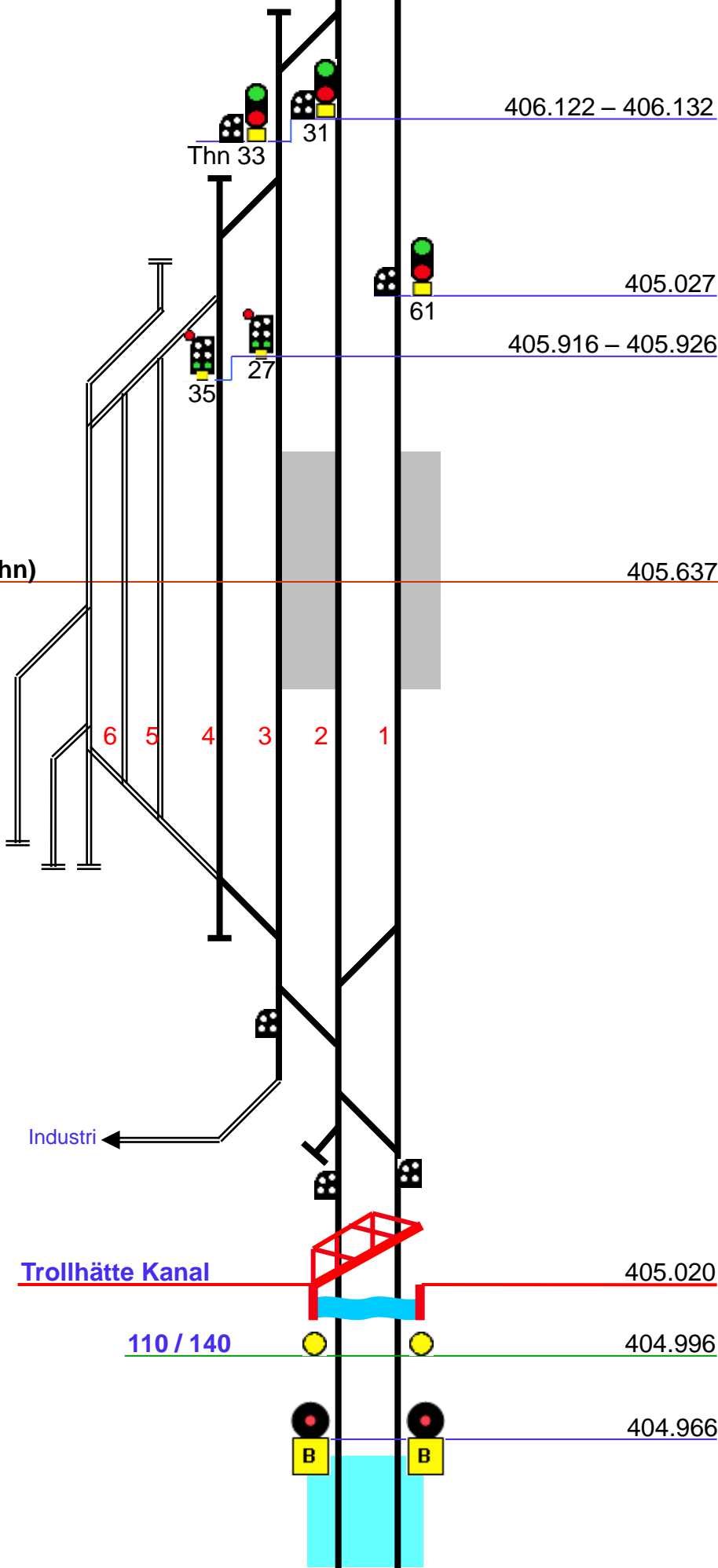


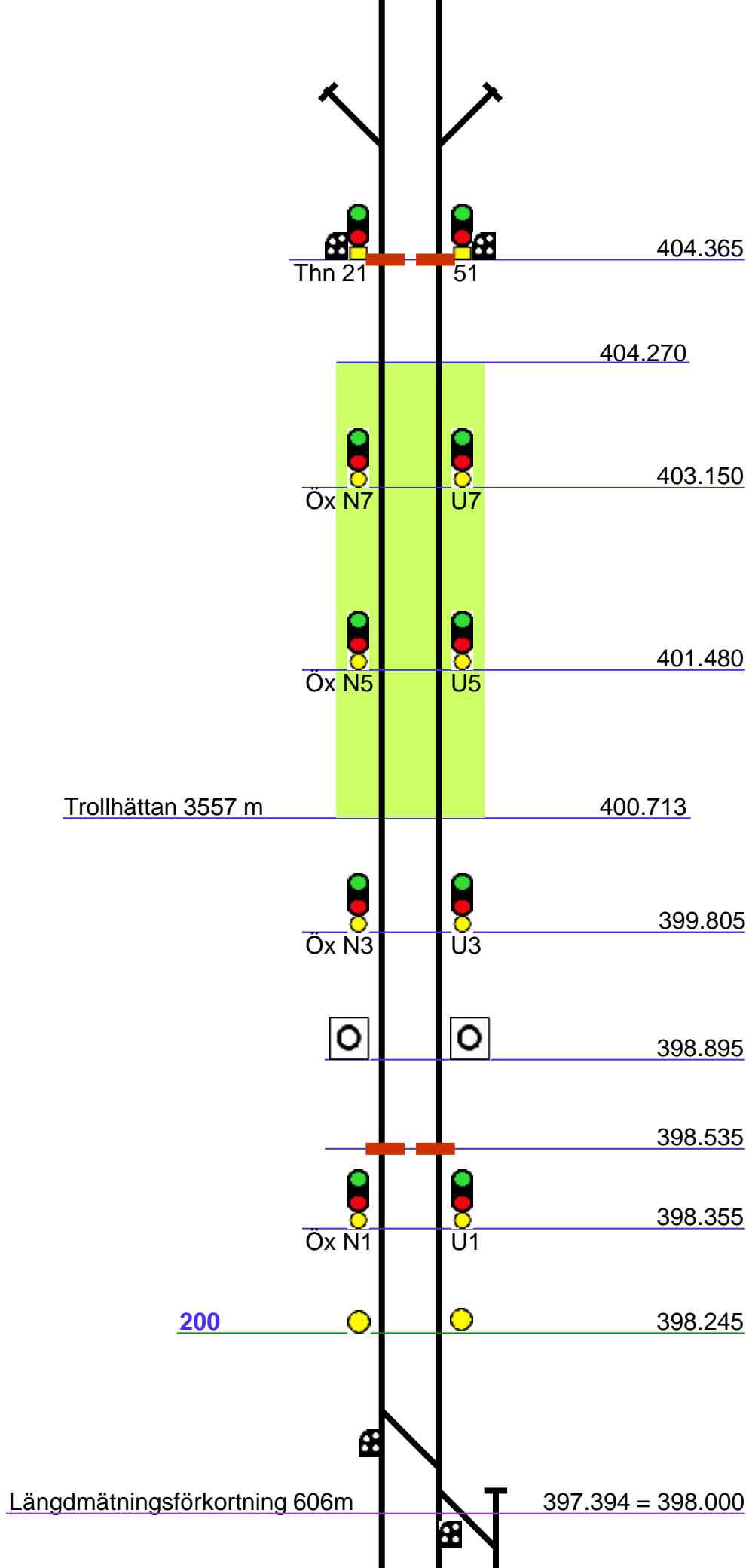


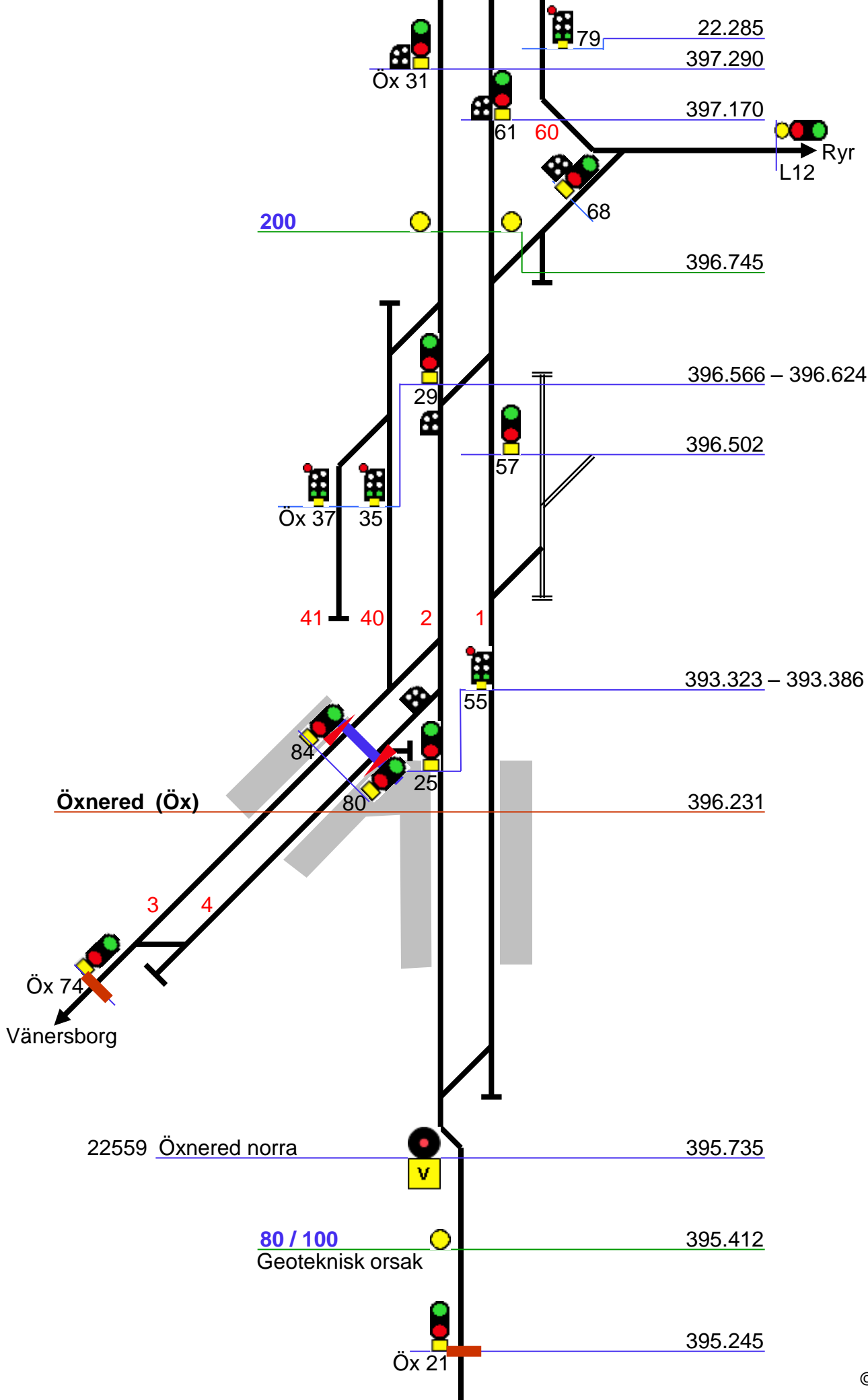




Trollhättan (Thn)







22559 Öxnered norra

395.735

80 / 100
Geoteknisk orsak

395.412

Öx 21

395.245

Öxnered (Öx)

396.231

Öx 37 35

396.502

396.566 – 396.624

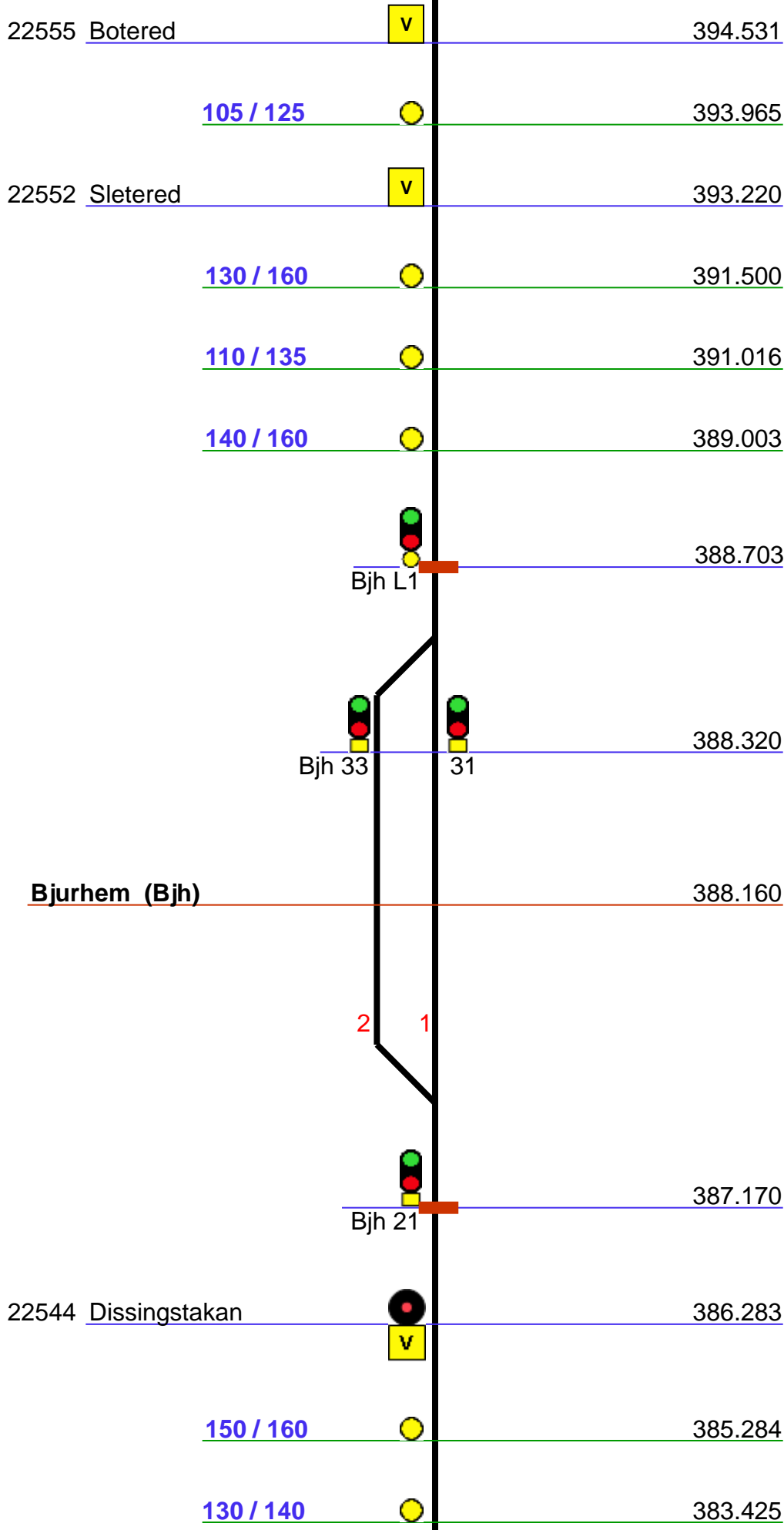
396.745

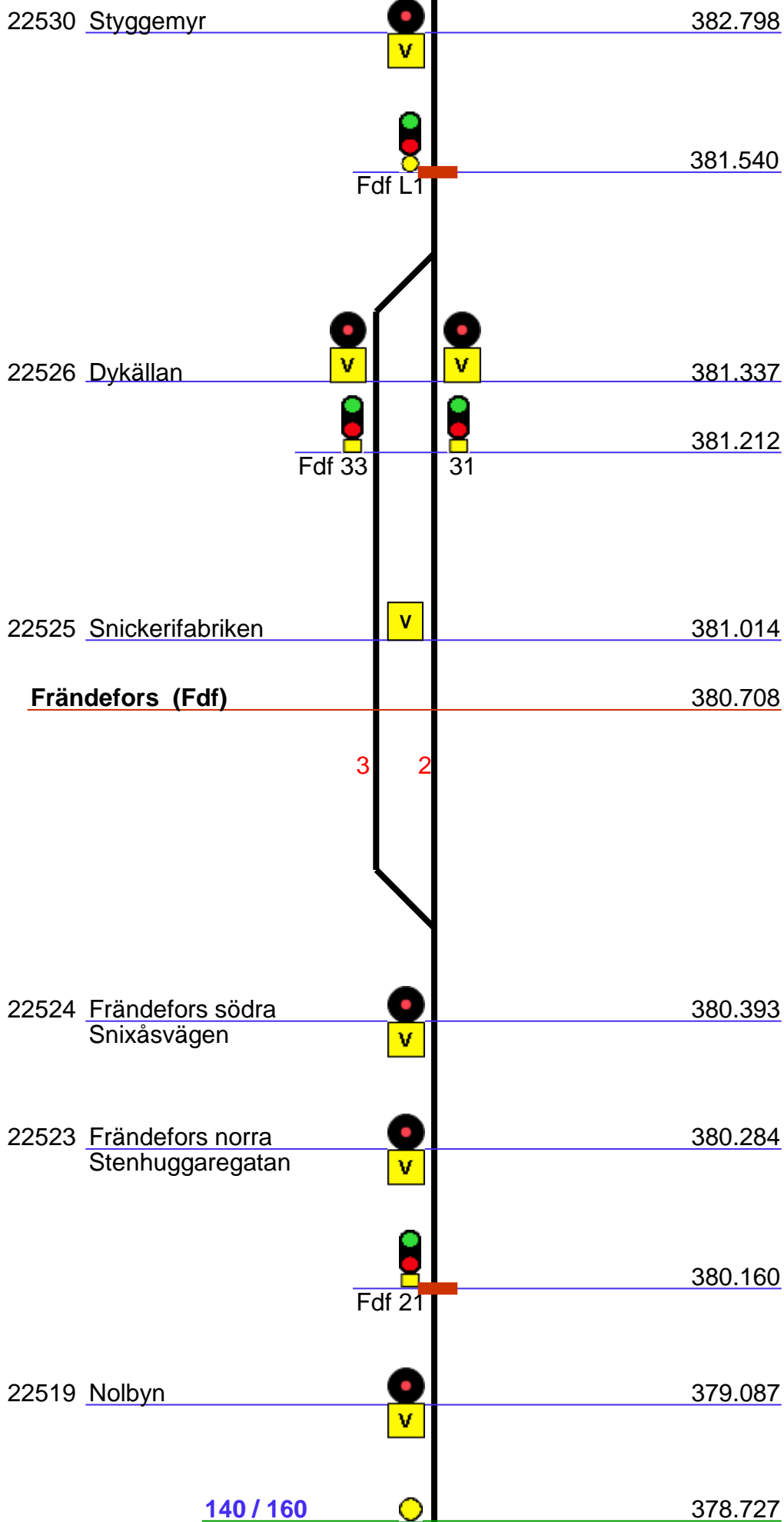
200

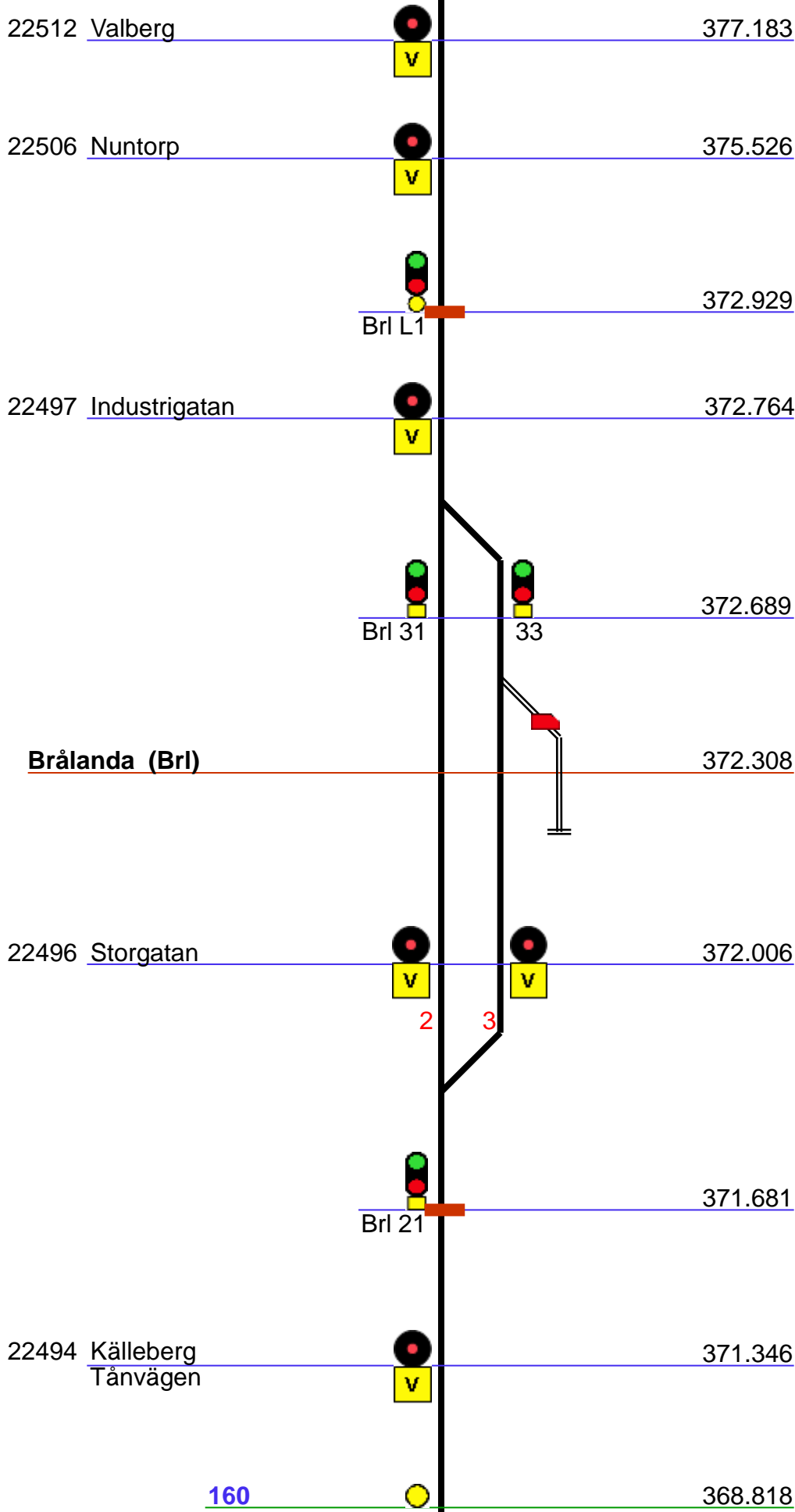
397.170

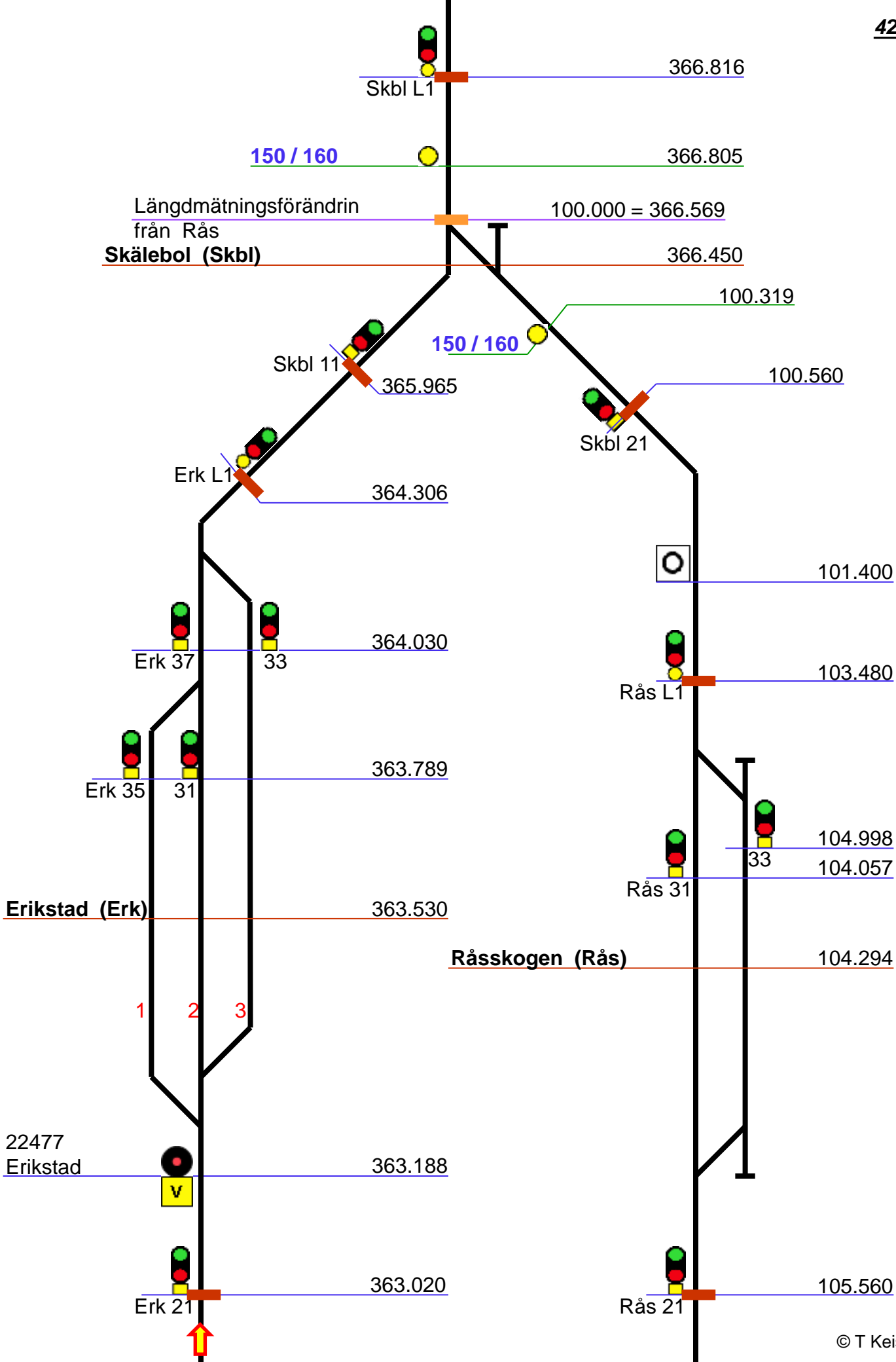
397.290

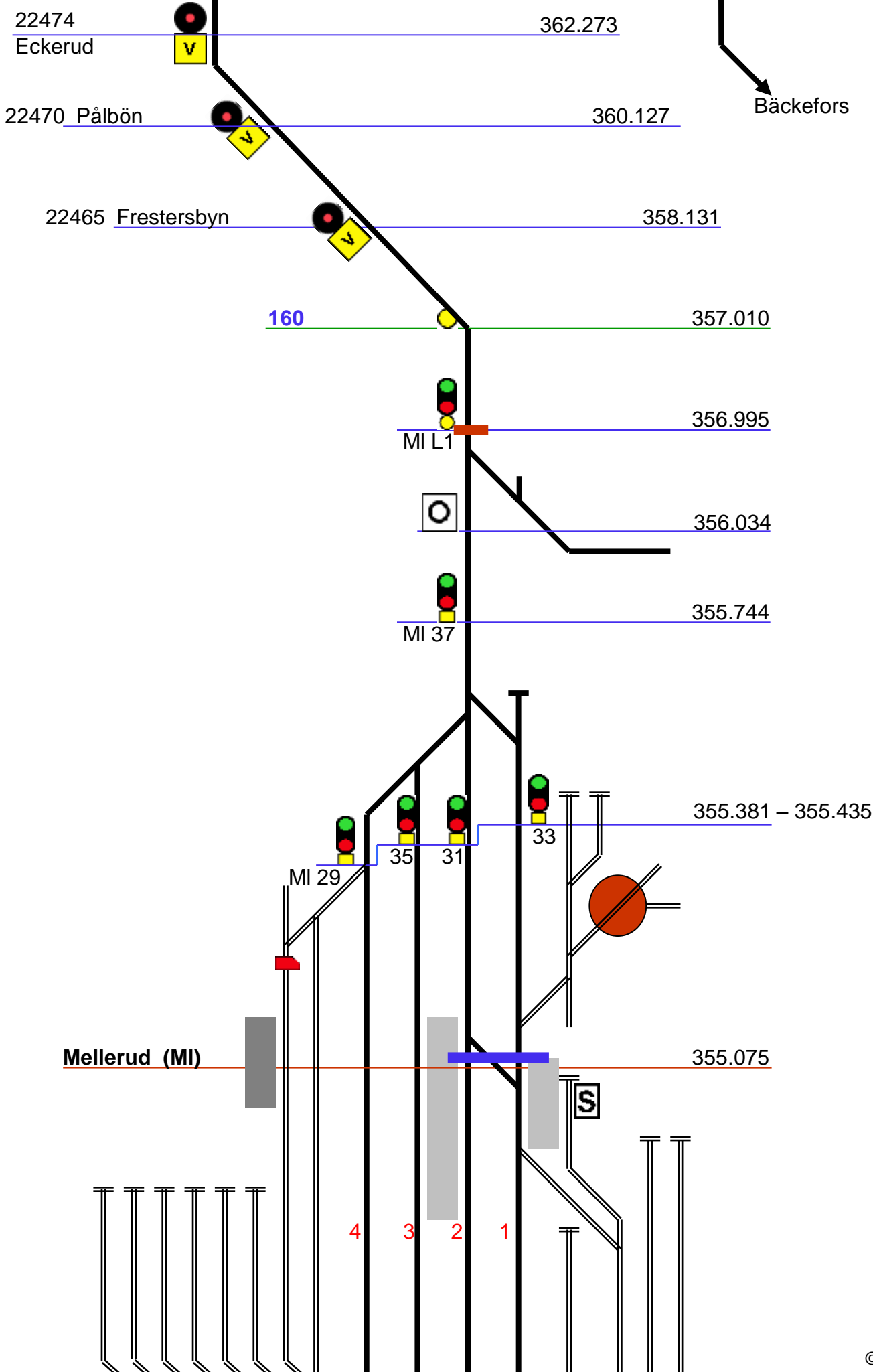
22.285

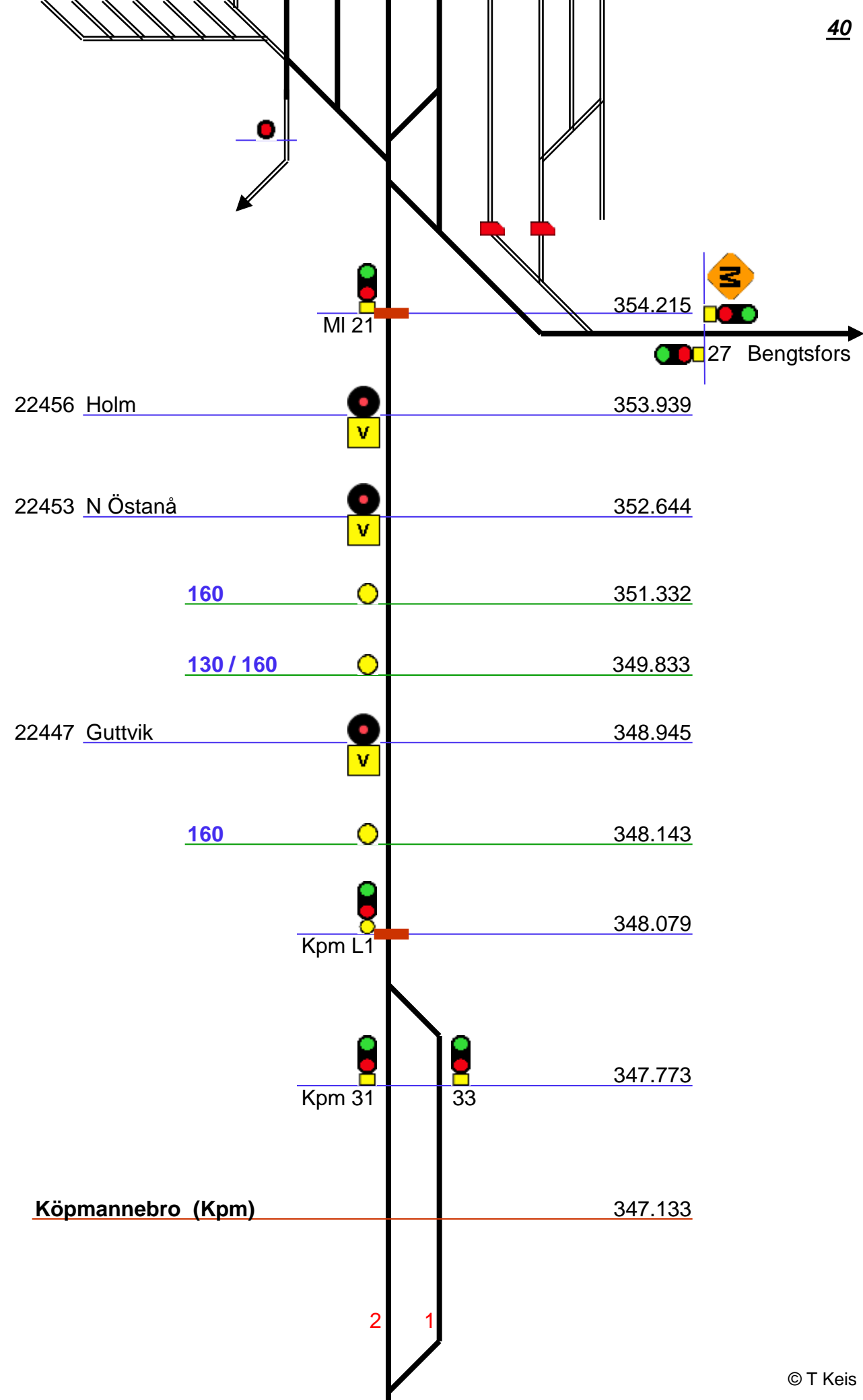


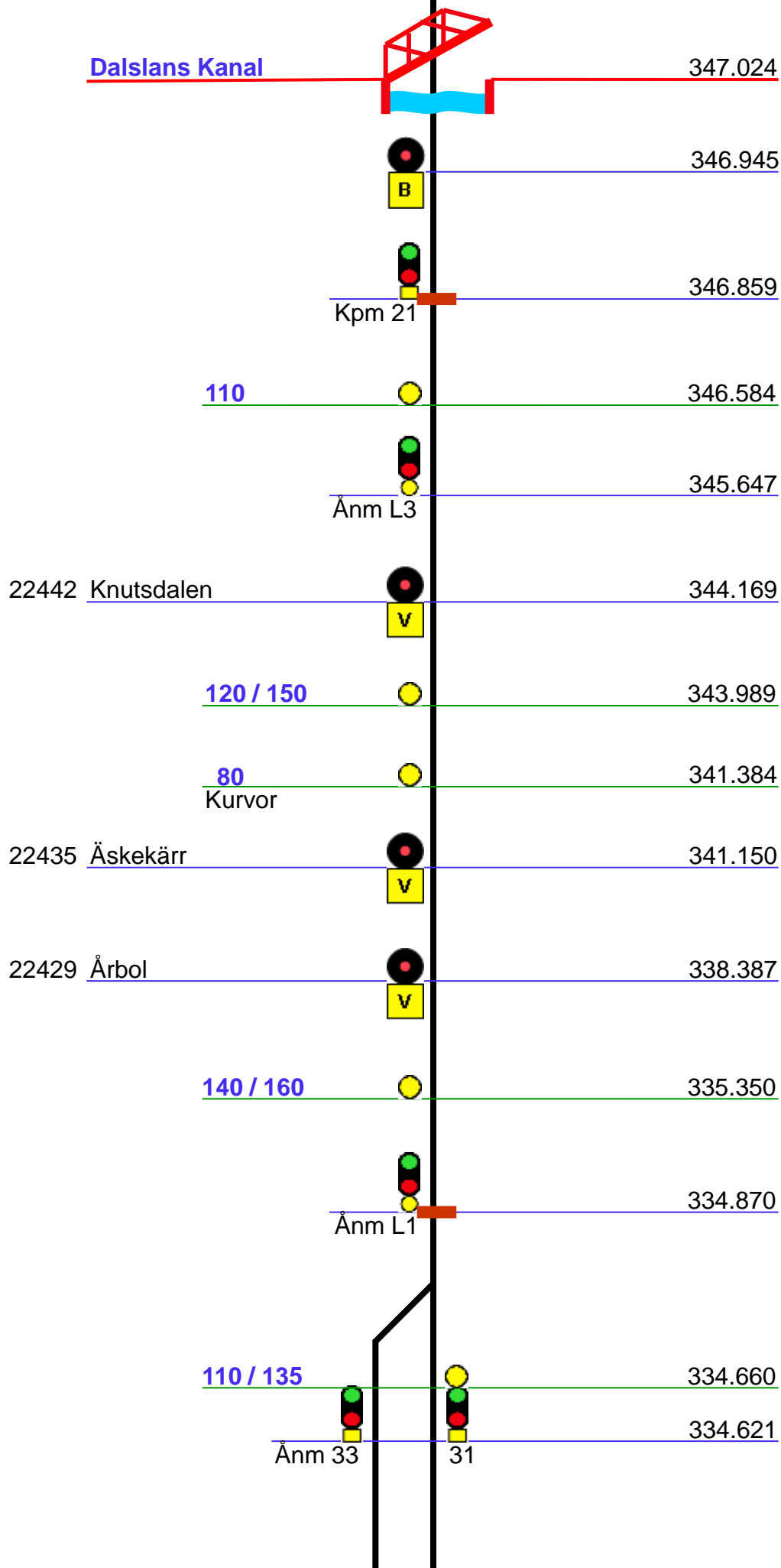


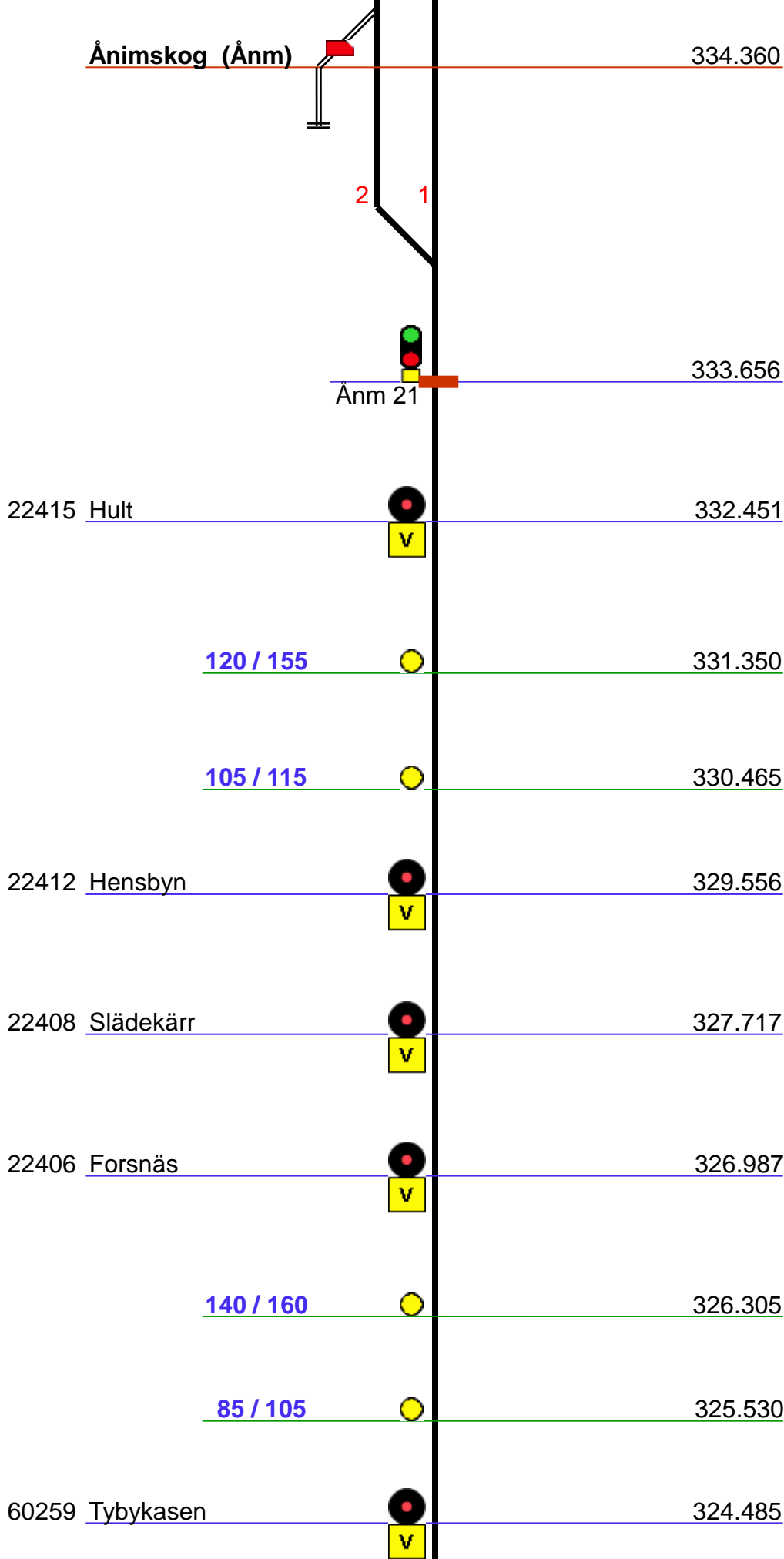










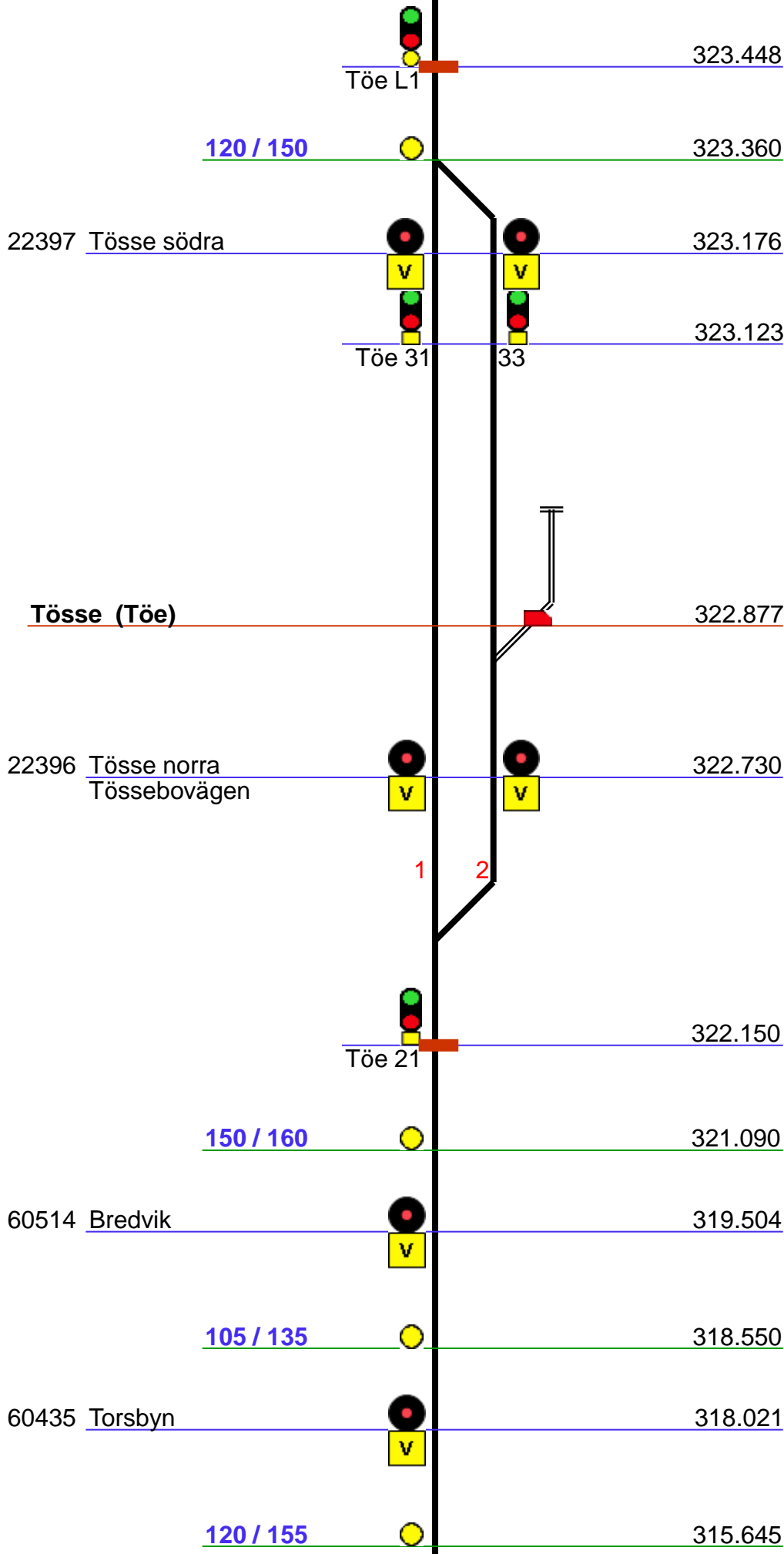


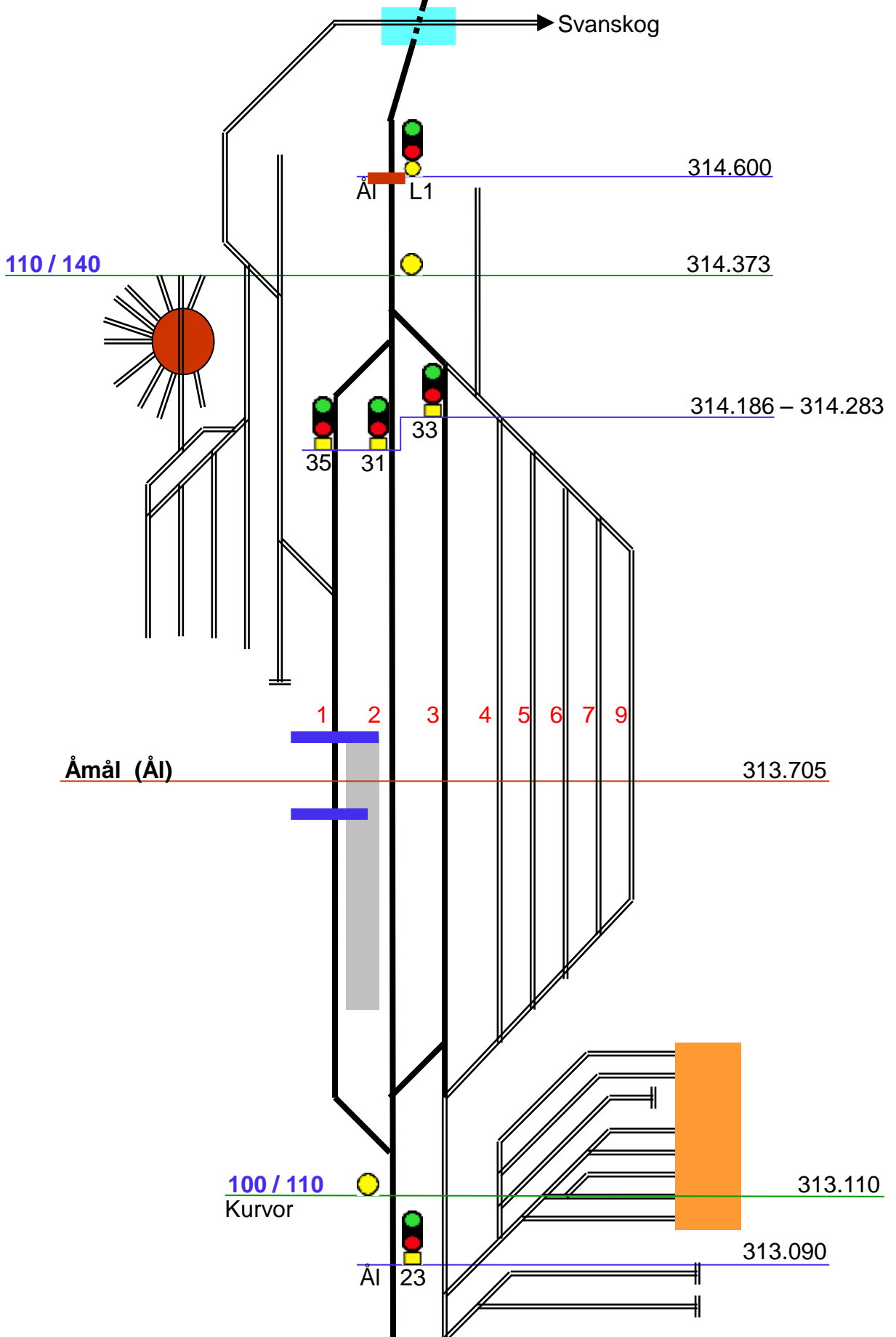
120 / 155


105 / 115

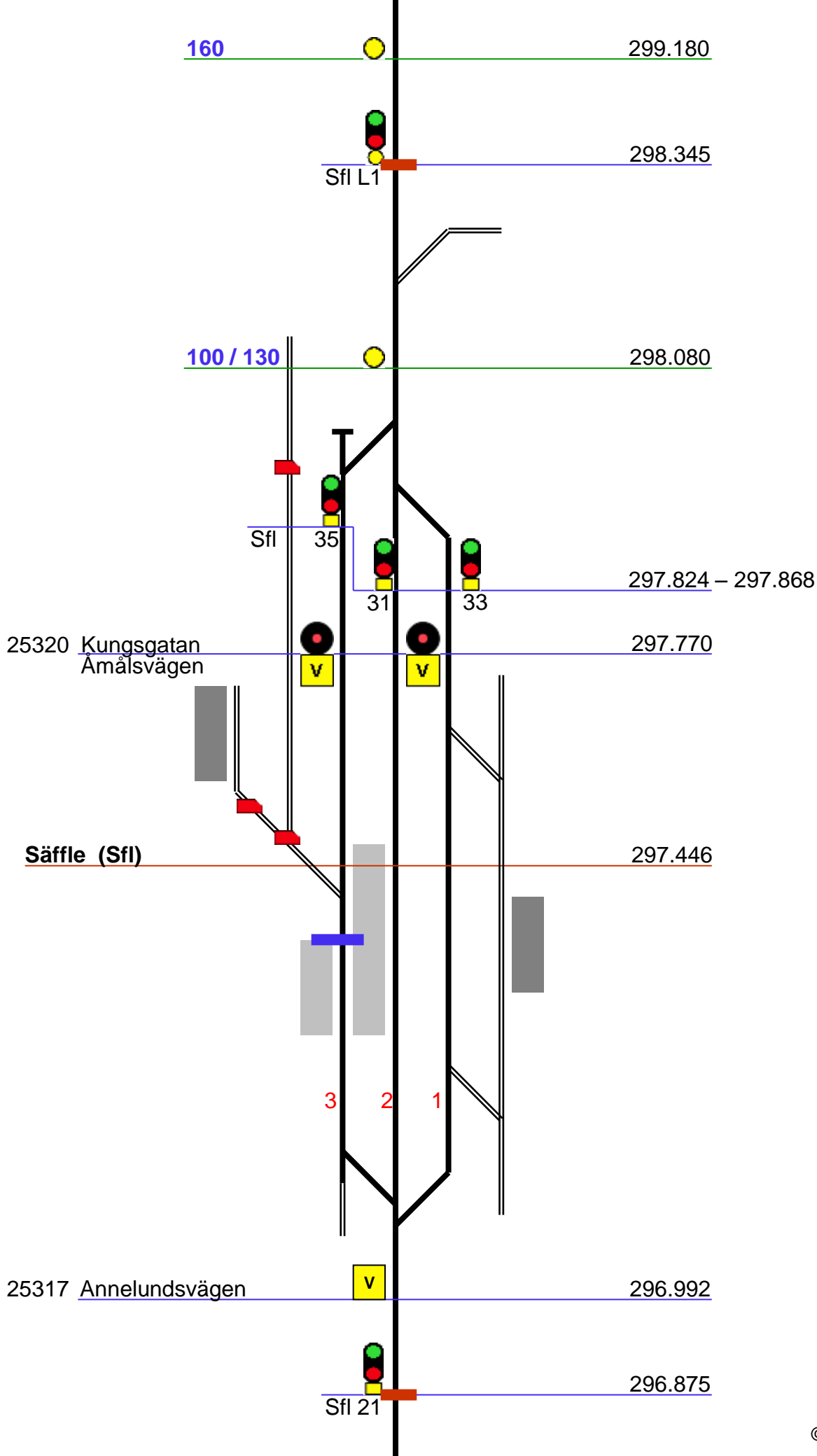
140 / 160

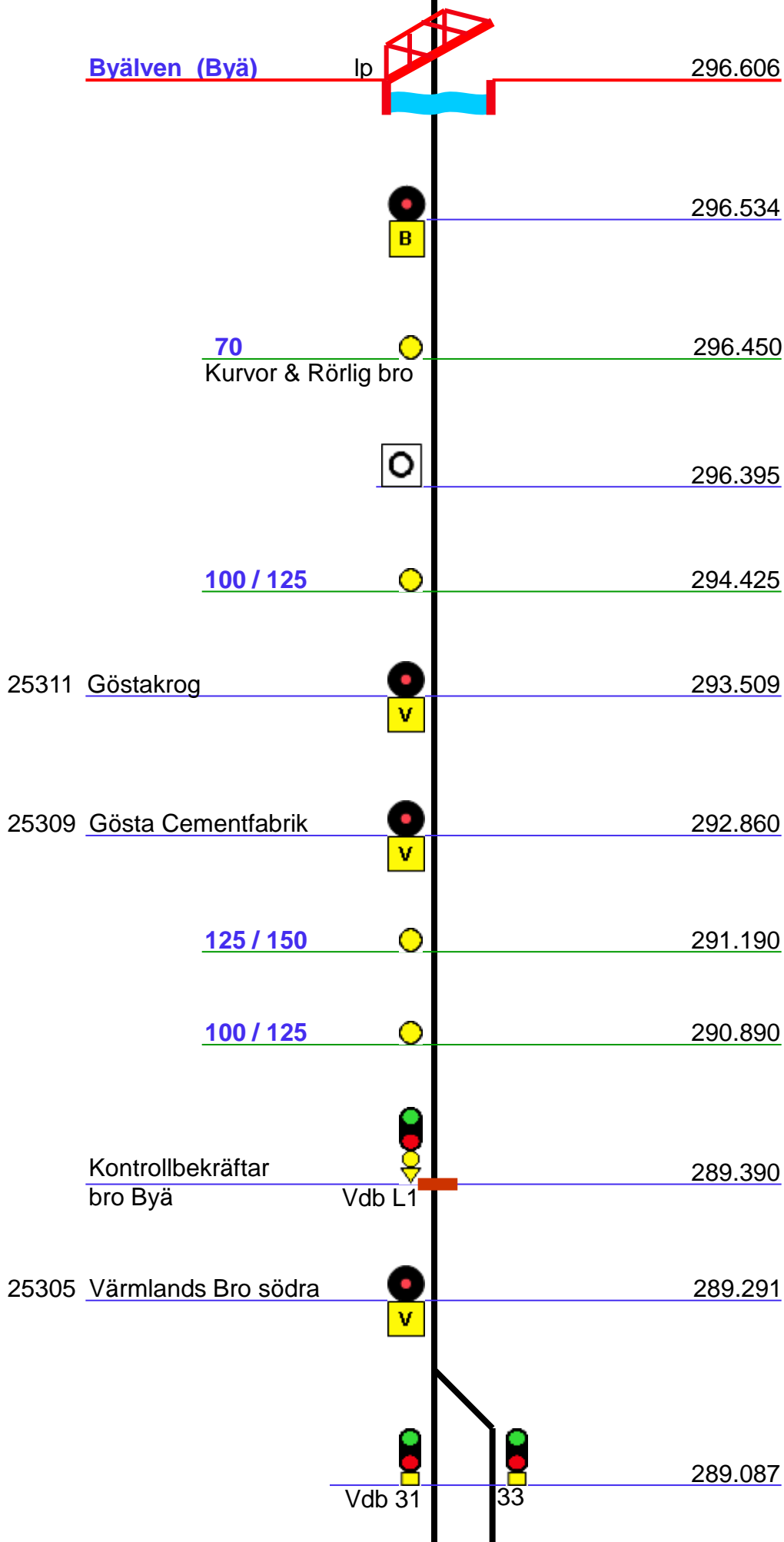
85 / 105

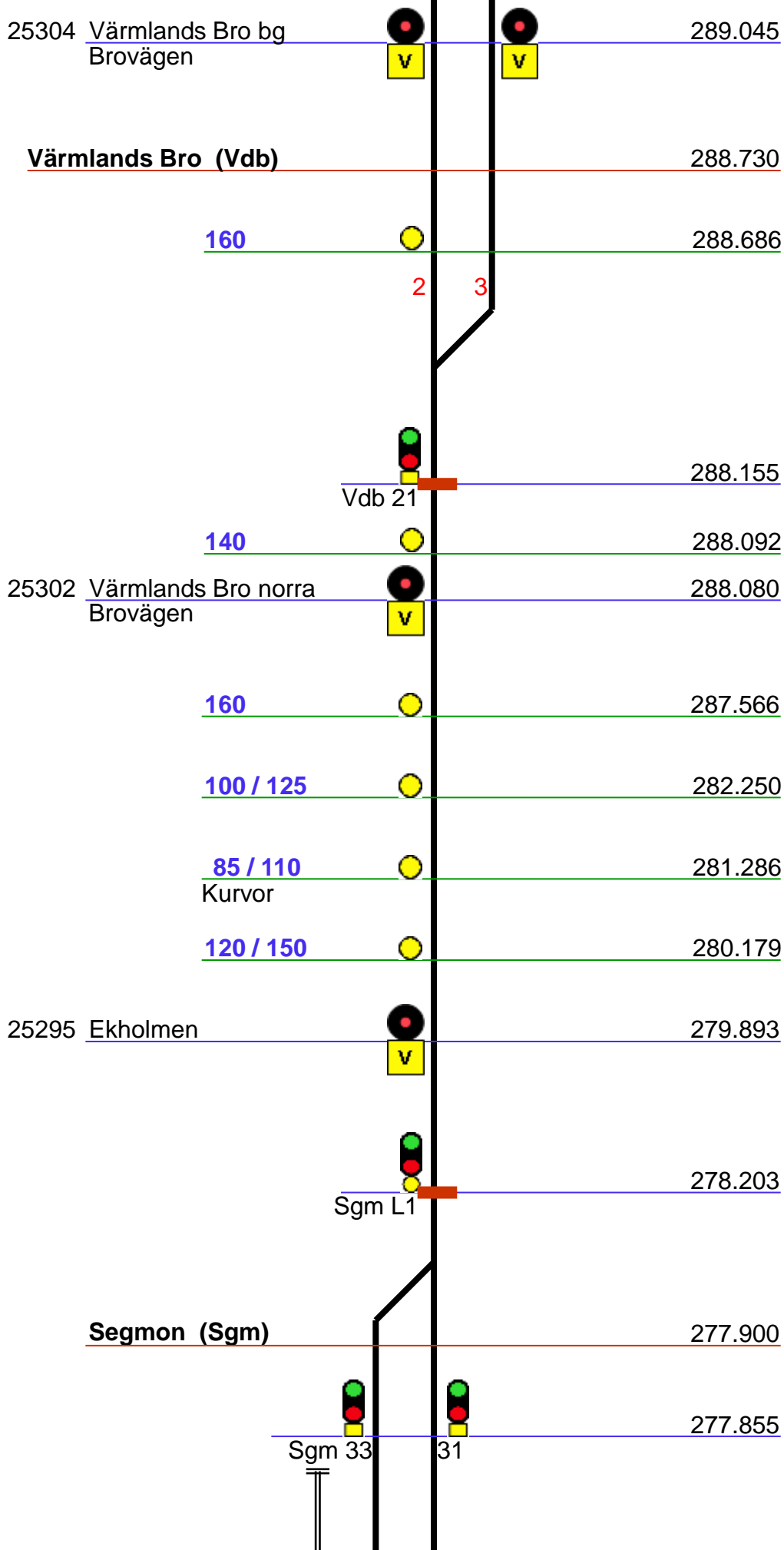


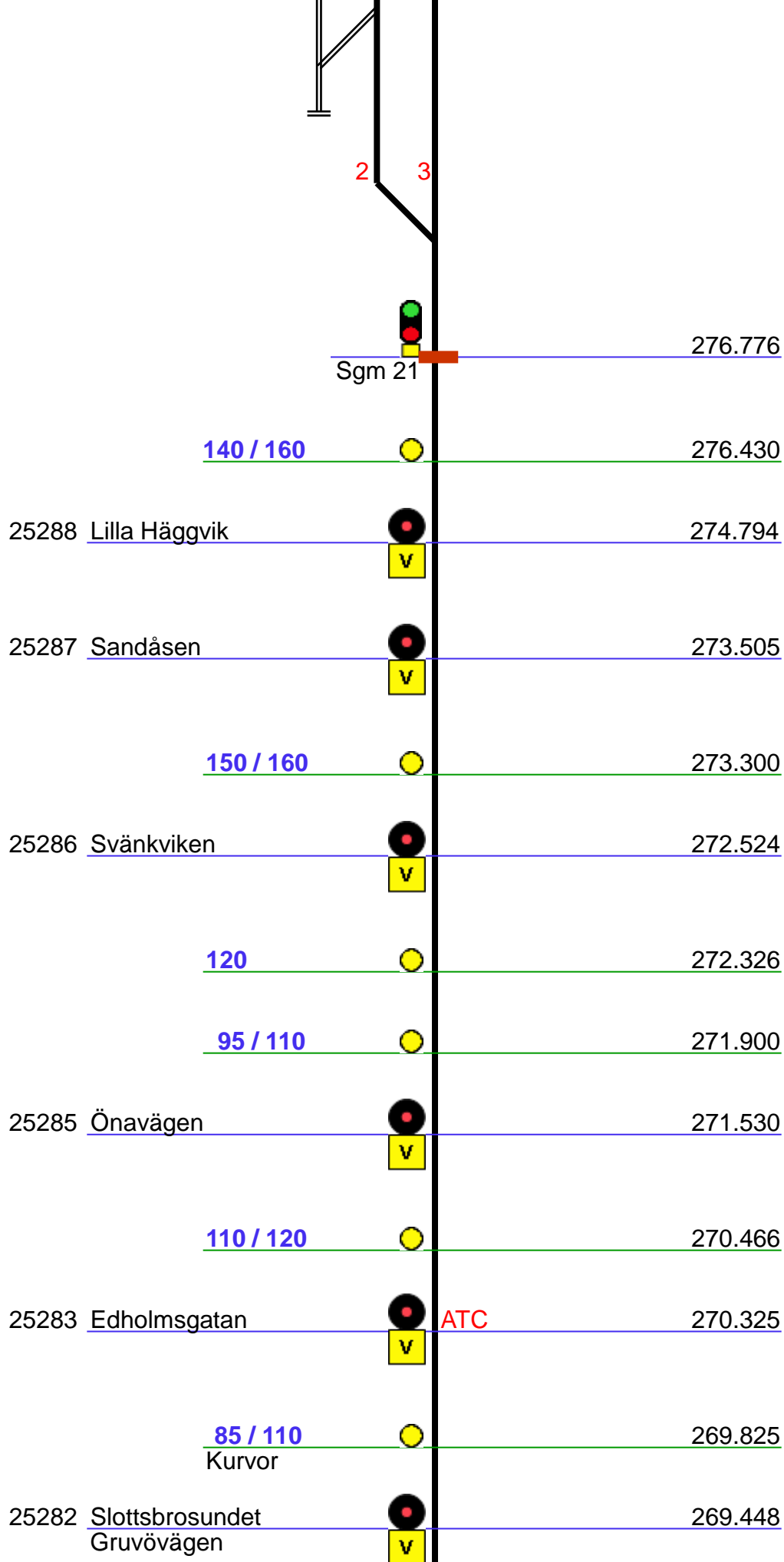


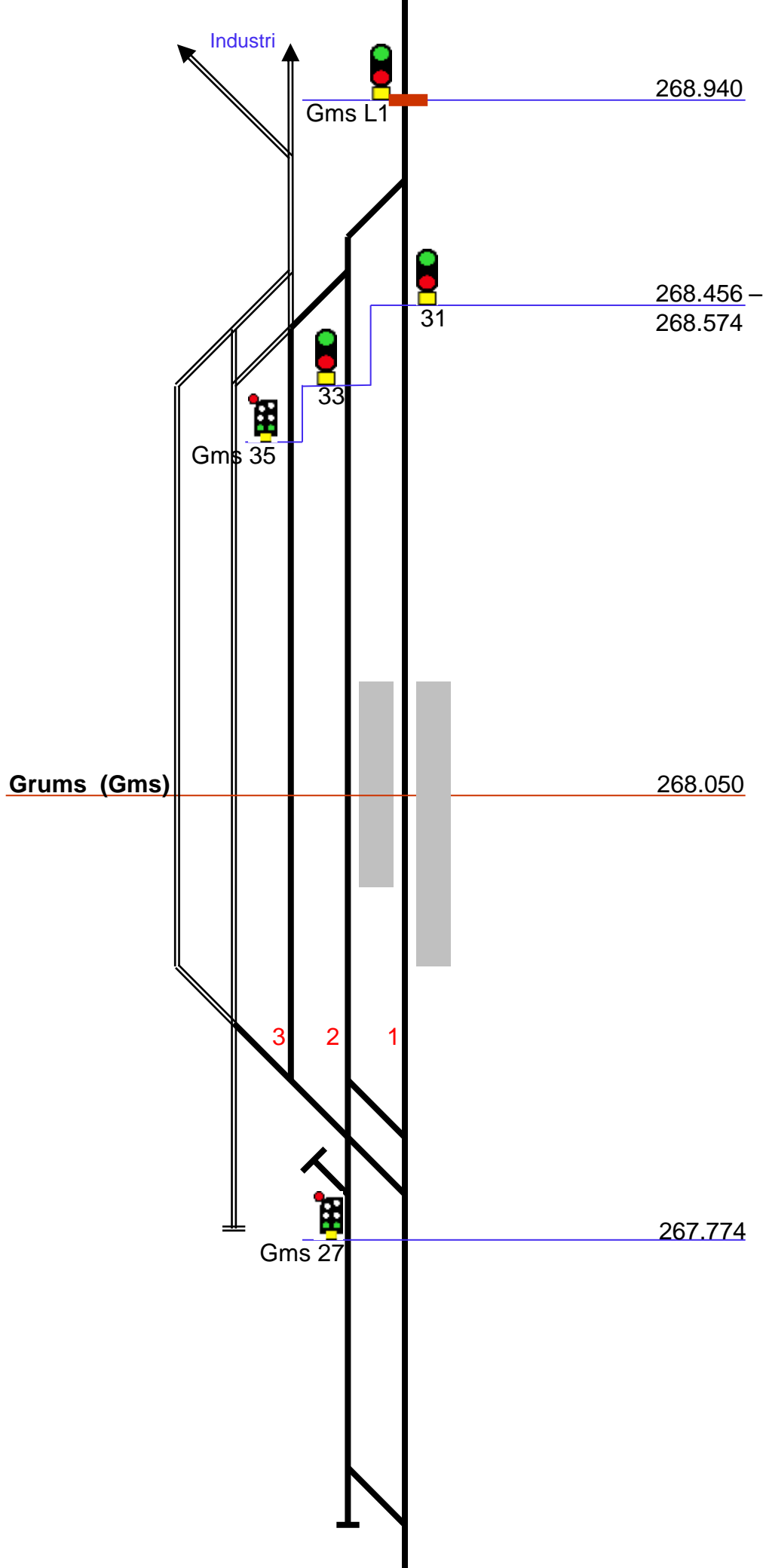








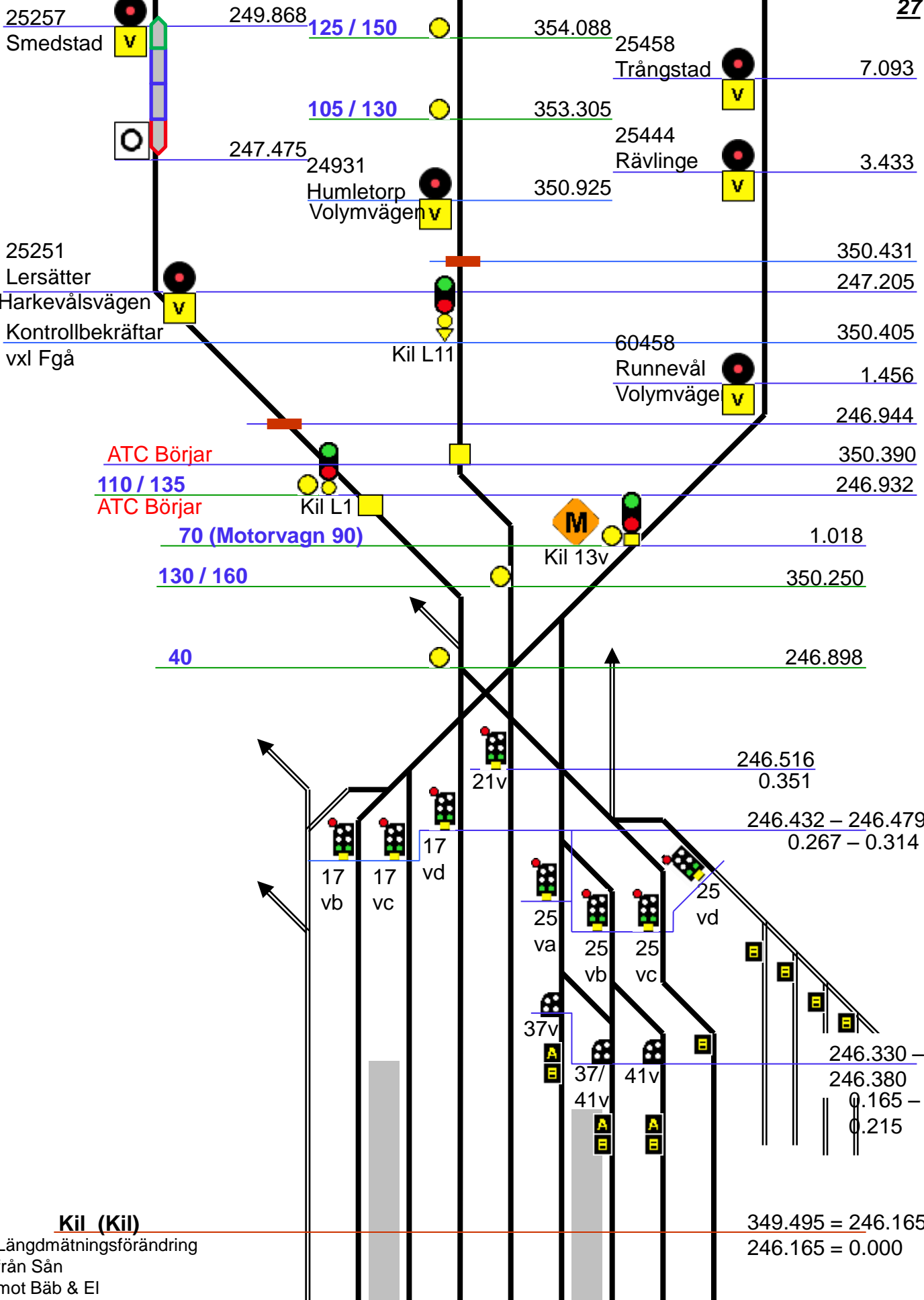




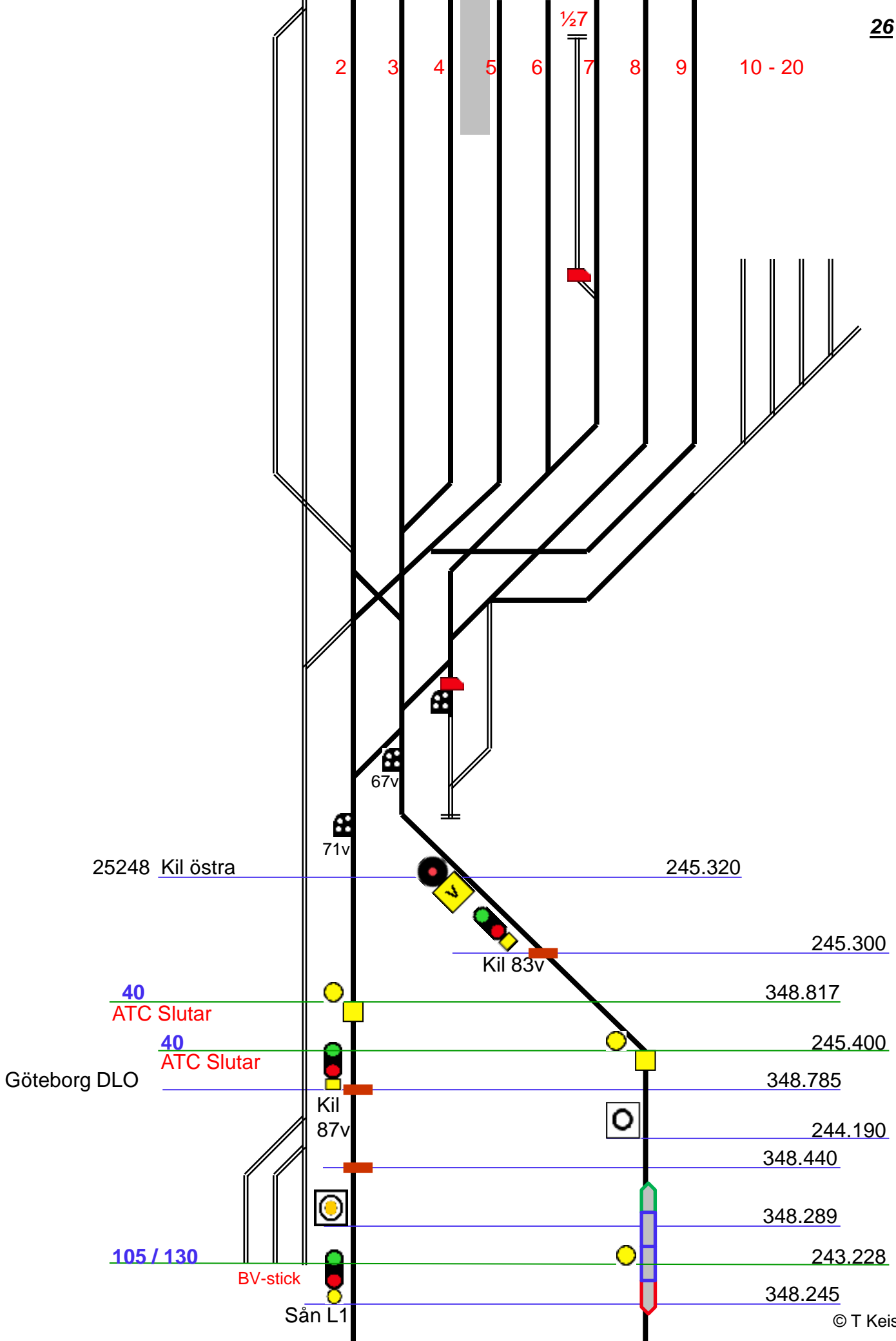








2 3 4 5 6 7 8 9 10 - 20



25248 Kil östra

245.320

245.300

40 ATC Slutar

348.817

40 ATC Slutar

245.400

Göteborg DLO

348.785

Kil 87v

244.190

348.440

105 / 130

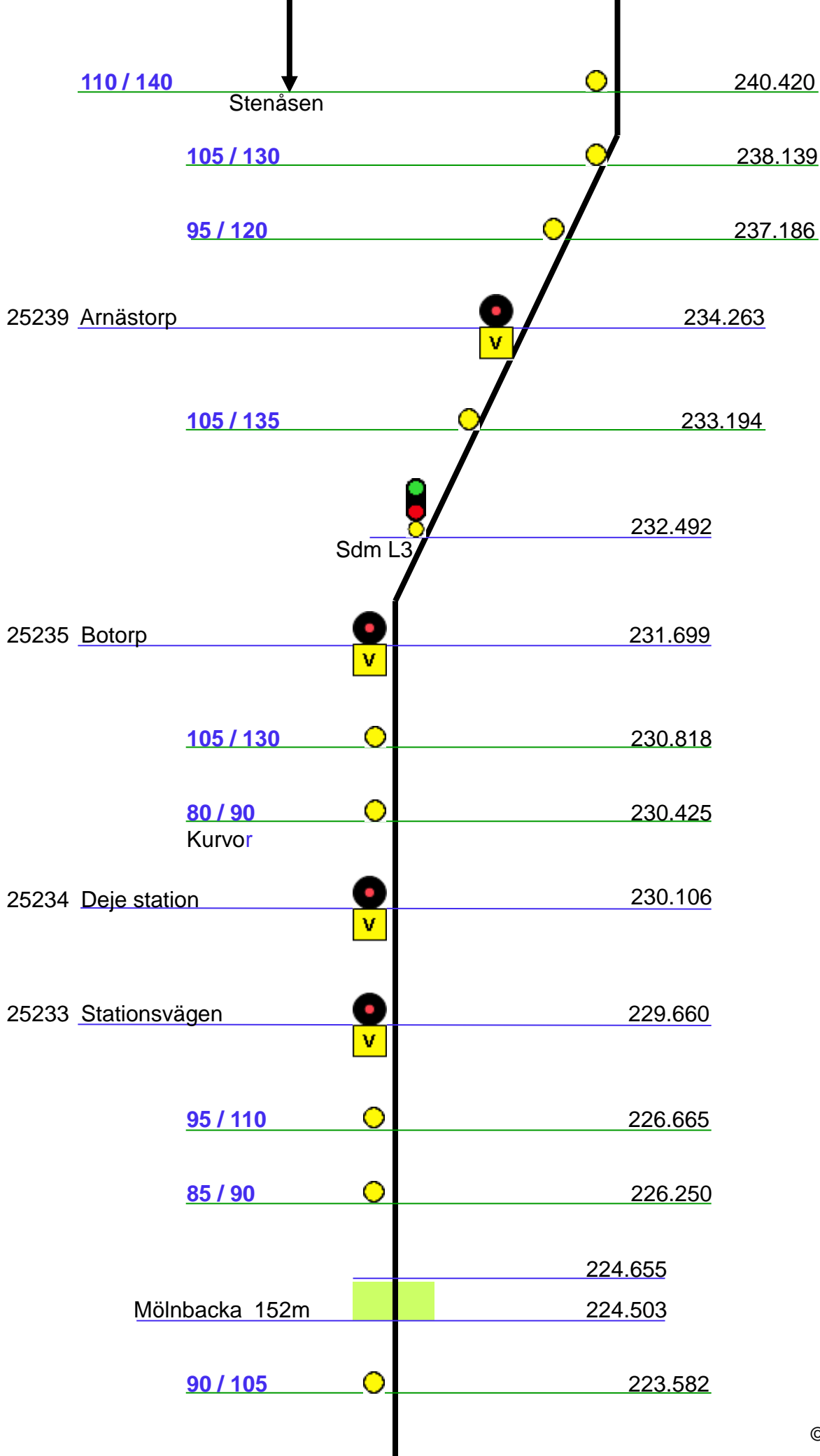
348.289

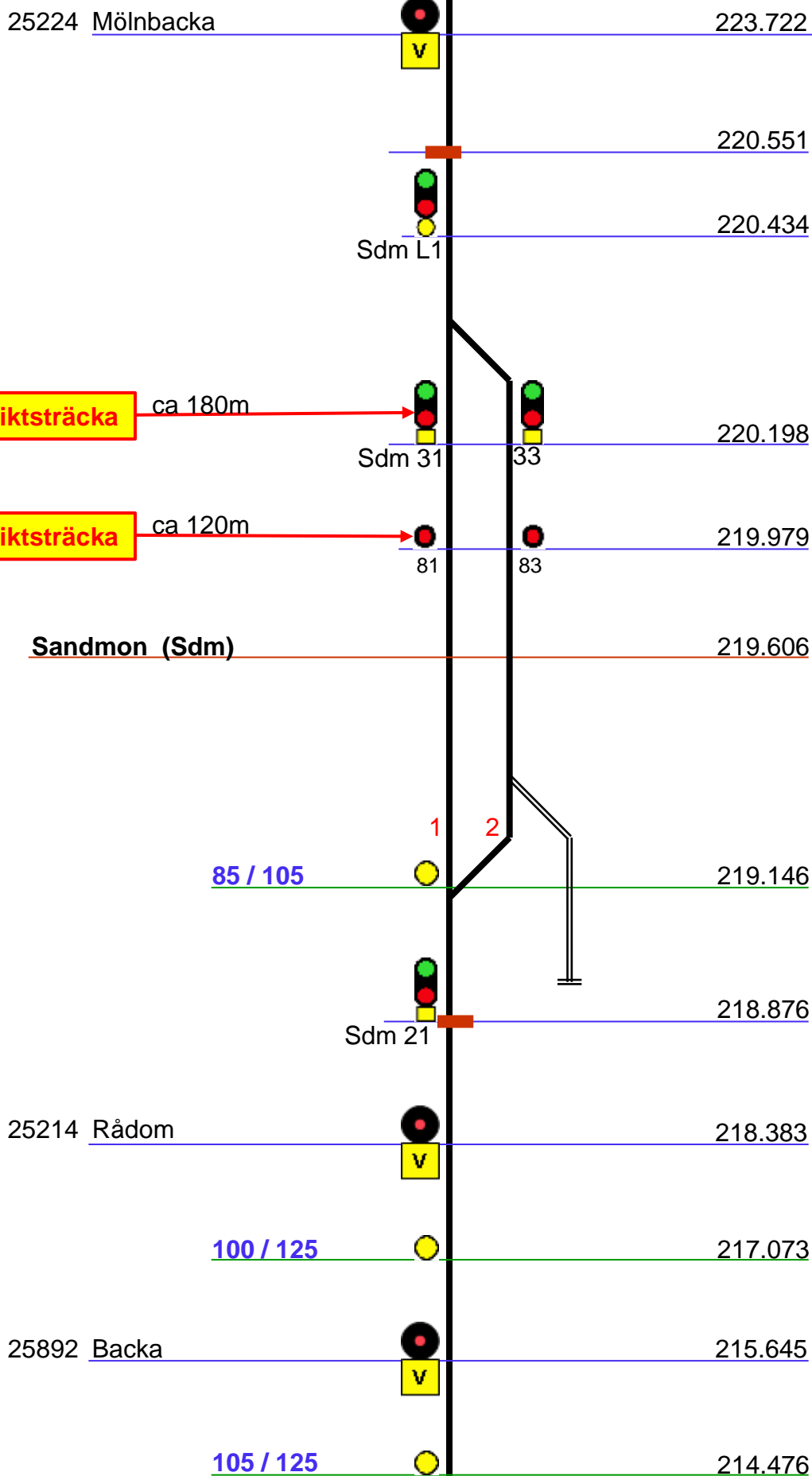
243.228























BV-stick

348.245

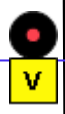
Sån L1



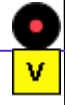


25208	<u>Molkoms skolväg</u>	 	214.748
61248	<u>Molkom station</u>	 	214.110
	<u>80 / 90</u>		213.416
25206	<u>Upperud södra</u>	 	213.190
25203	<u>Hulteby</u>	 	211.512
25195	<u>Blombacka</u>	 	209.333
	<u>95 / 115</u>		208.794
	<u>90 / 115</u>		208.709
	<u>125 / 140</u>		208.111
25191	<u>Lindfors</u>	 	207.640
		 Gdl L3	206.395
25187	<u>Spätterud</u>	 	205.450
25183	<u>Fageråshöjden</u>	 	202.960
	<u>140</u>		202.367

25181 Bromyren 201.830



25177 Geijersdal 200.010



19.701



Gdl L1 199.548



Gdl 31 199.310



33 199.310



81



83

199.210

Geijersdal (Gdl) 199.050

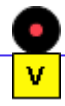
1

2



Gdl 21 198.135

25174 Äsphöjden 196.816



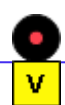
135 / 140 196.545

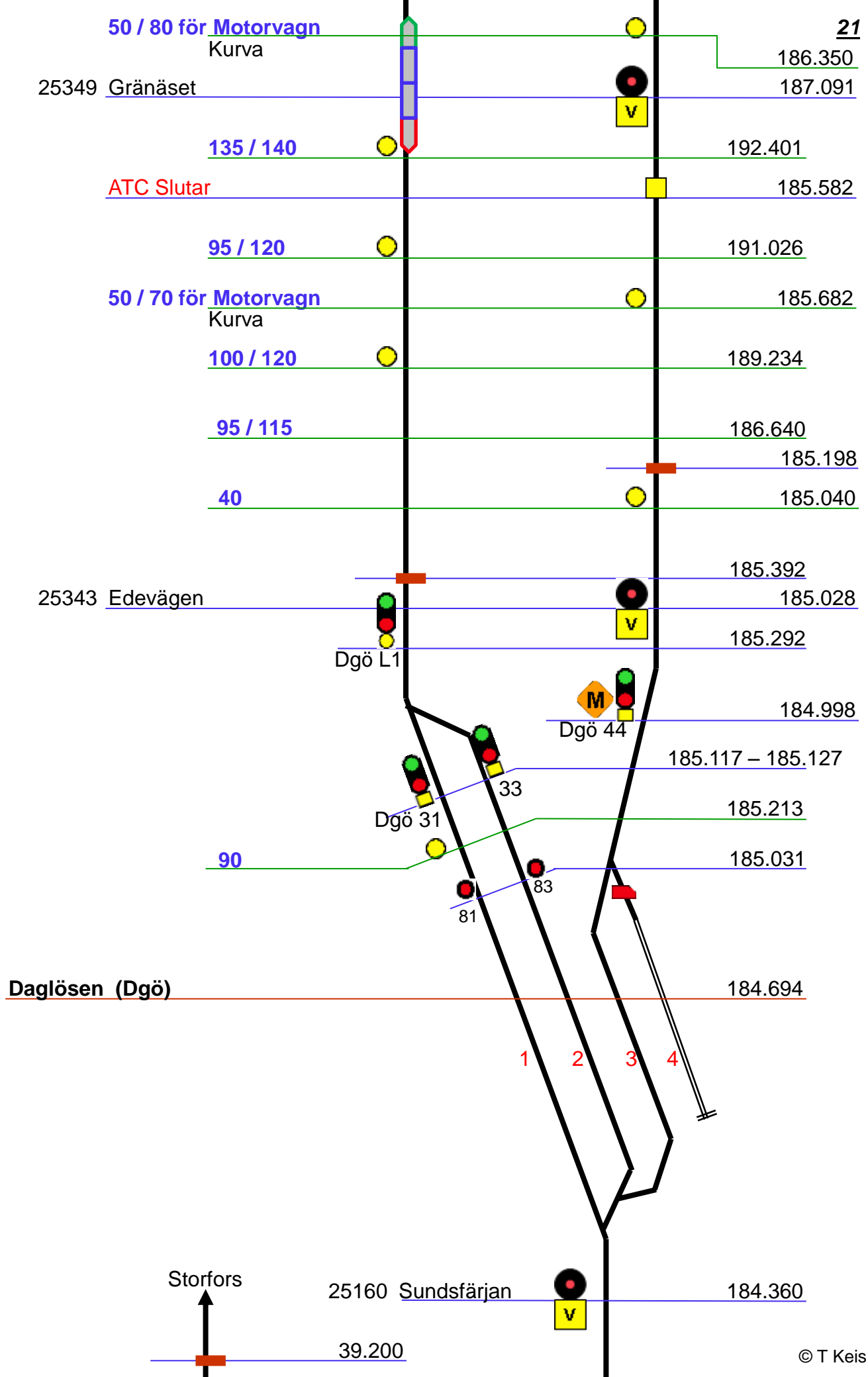


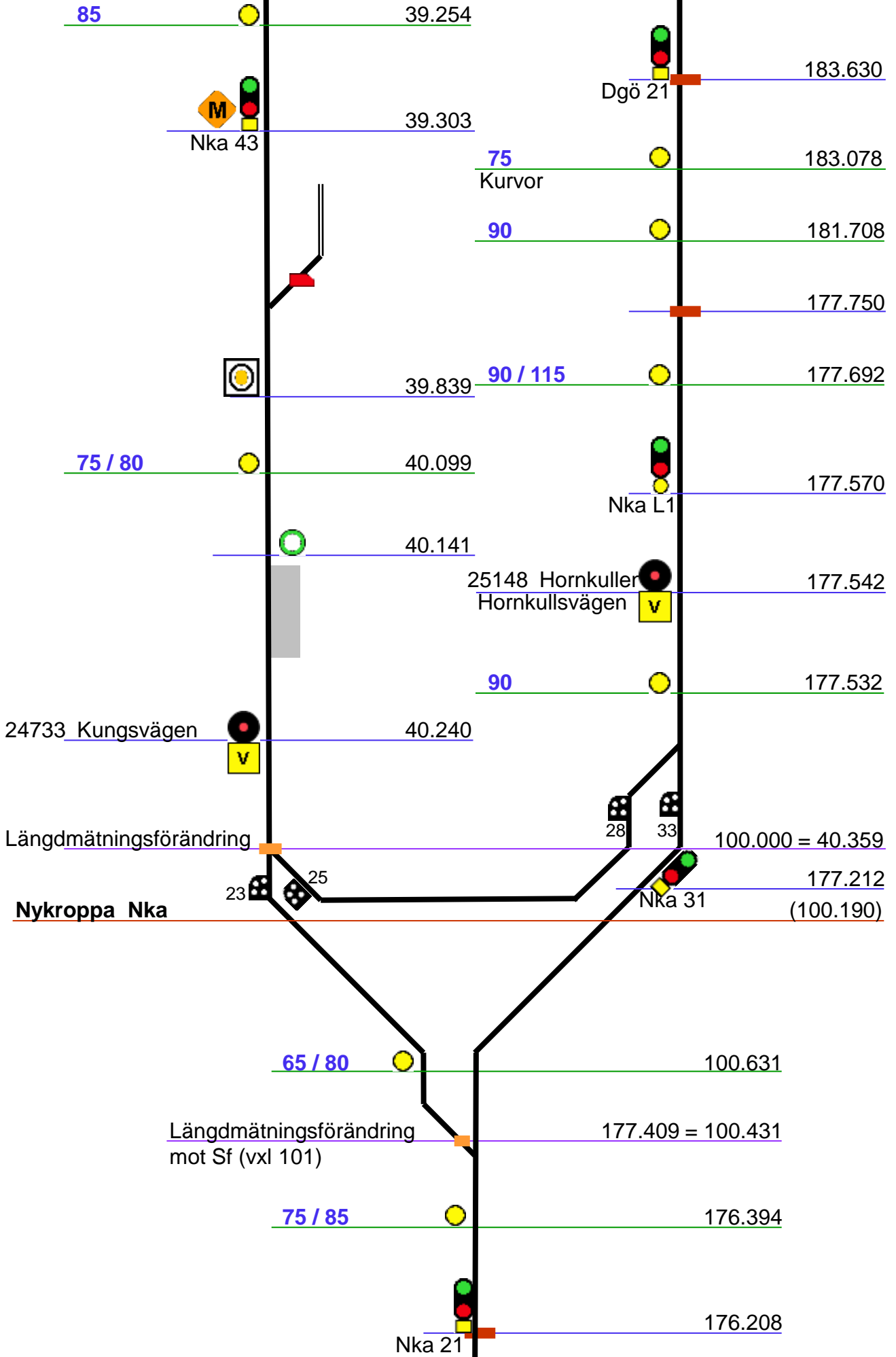
120 / 140 195.972

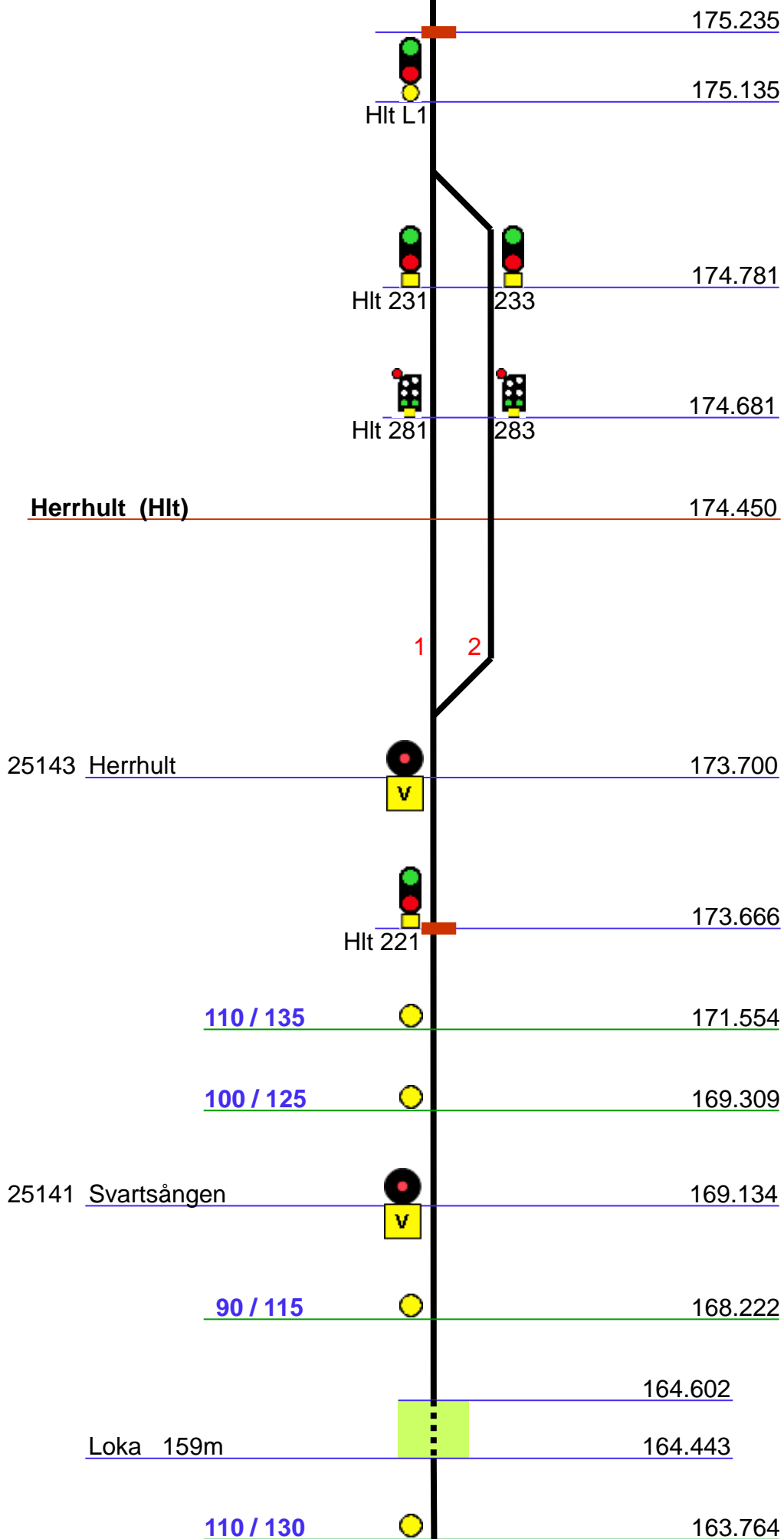






















25170 Brattforshyttan Filipstad 193.720

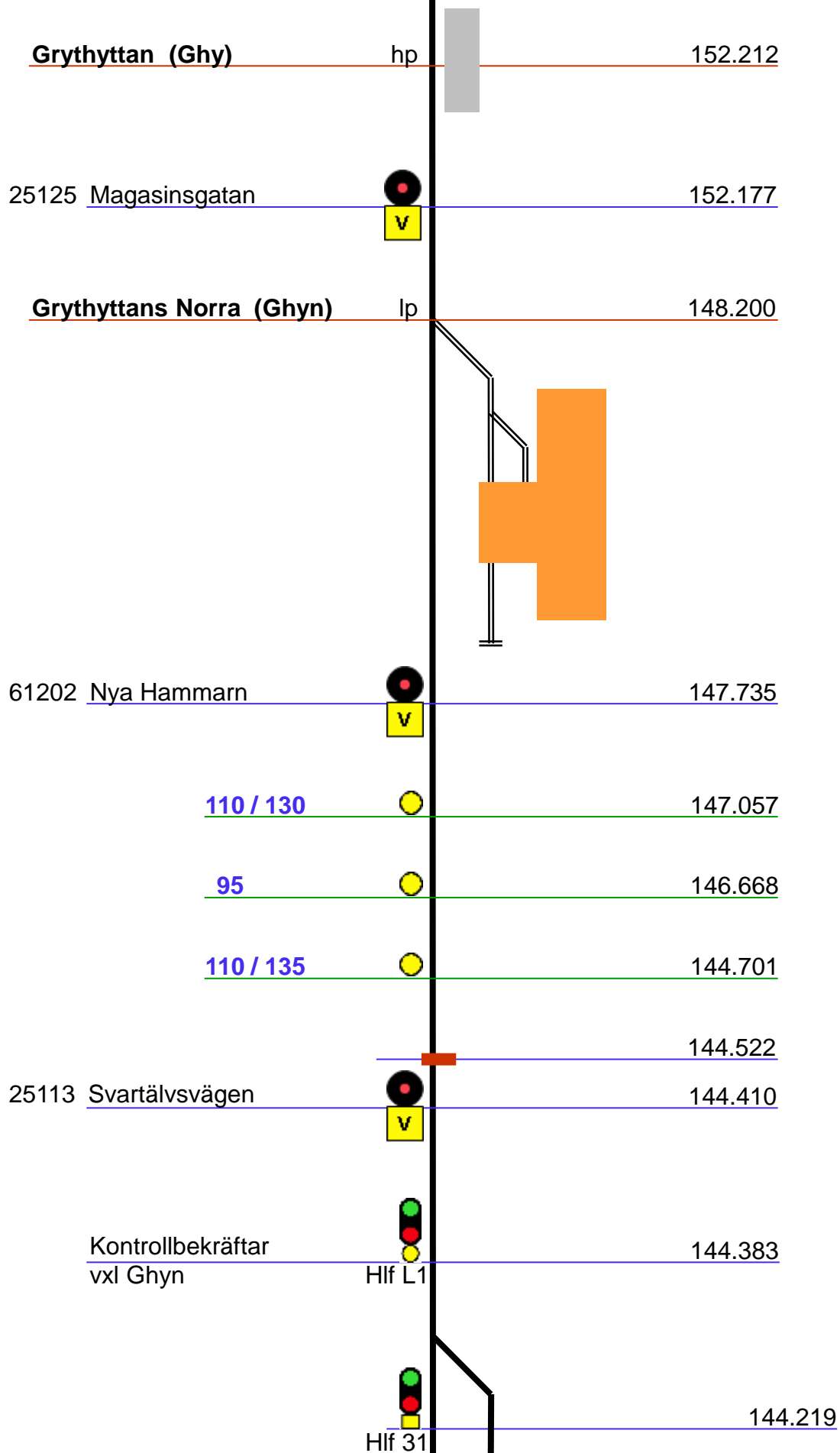


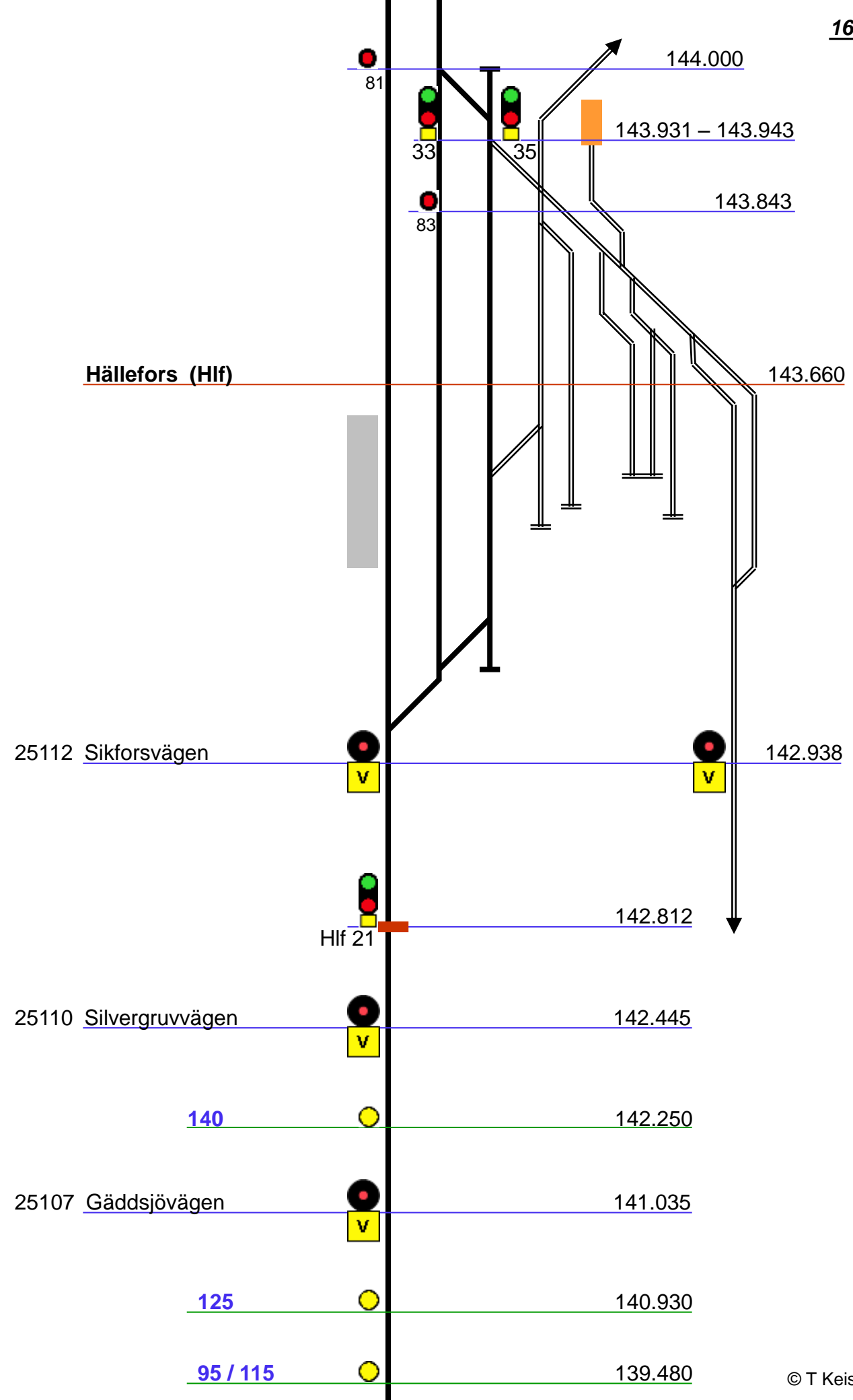


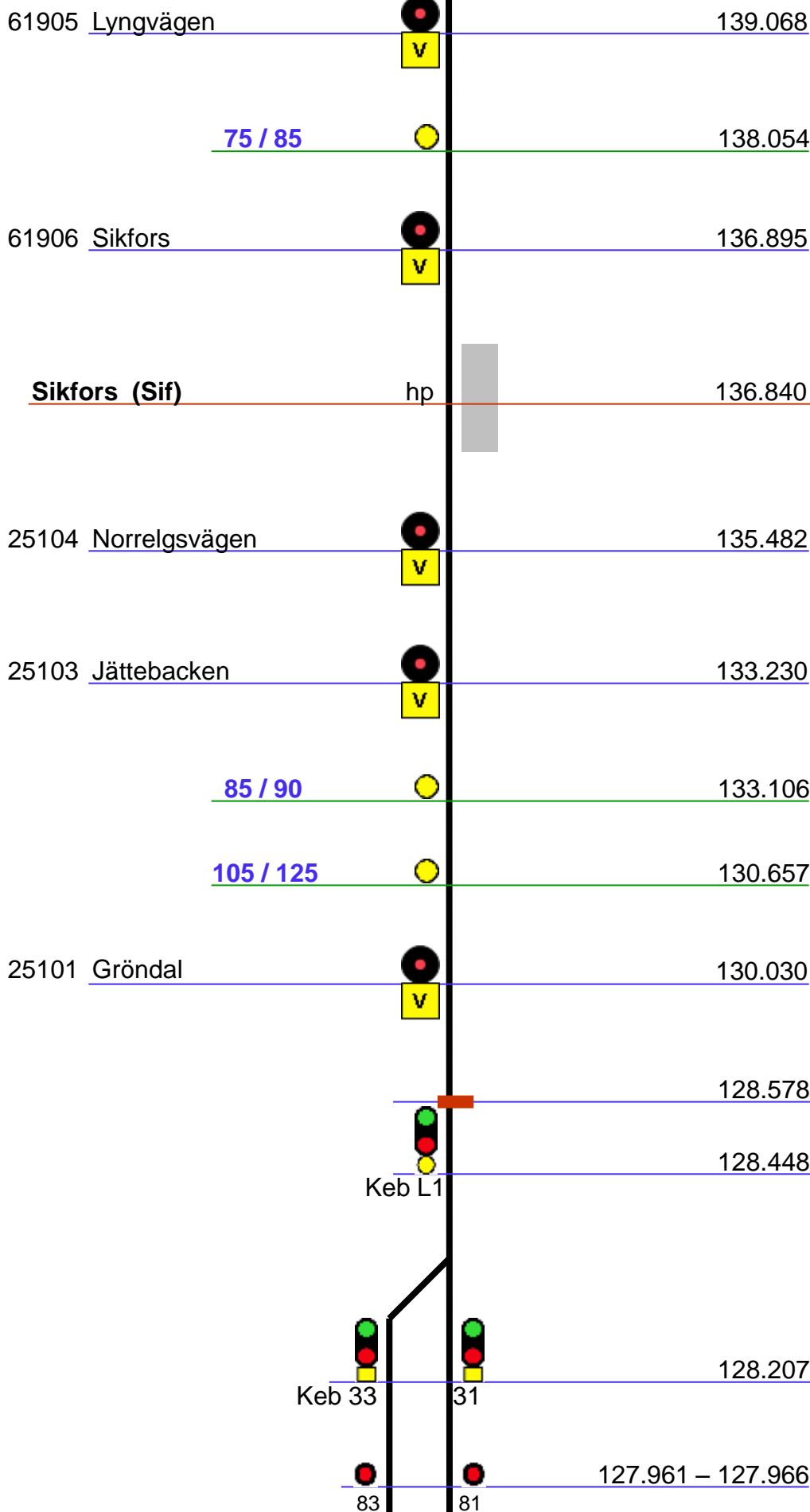


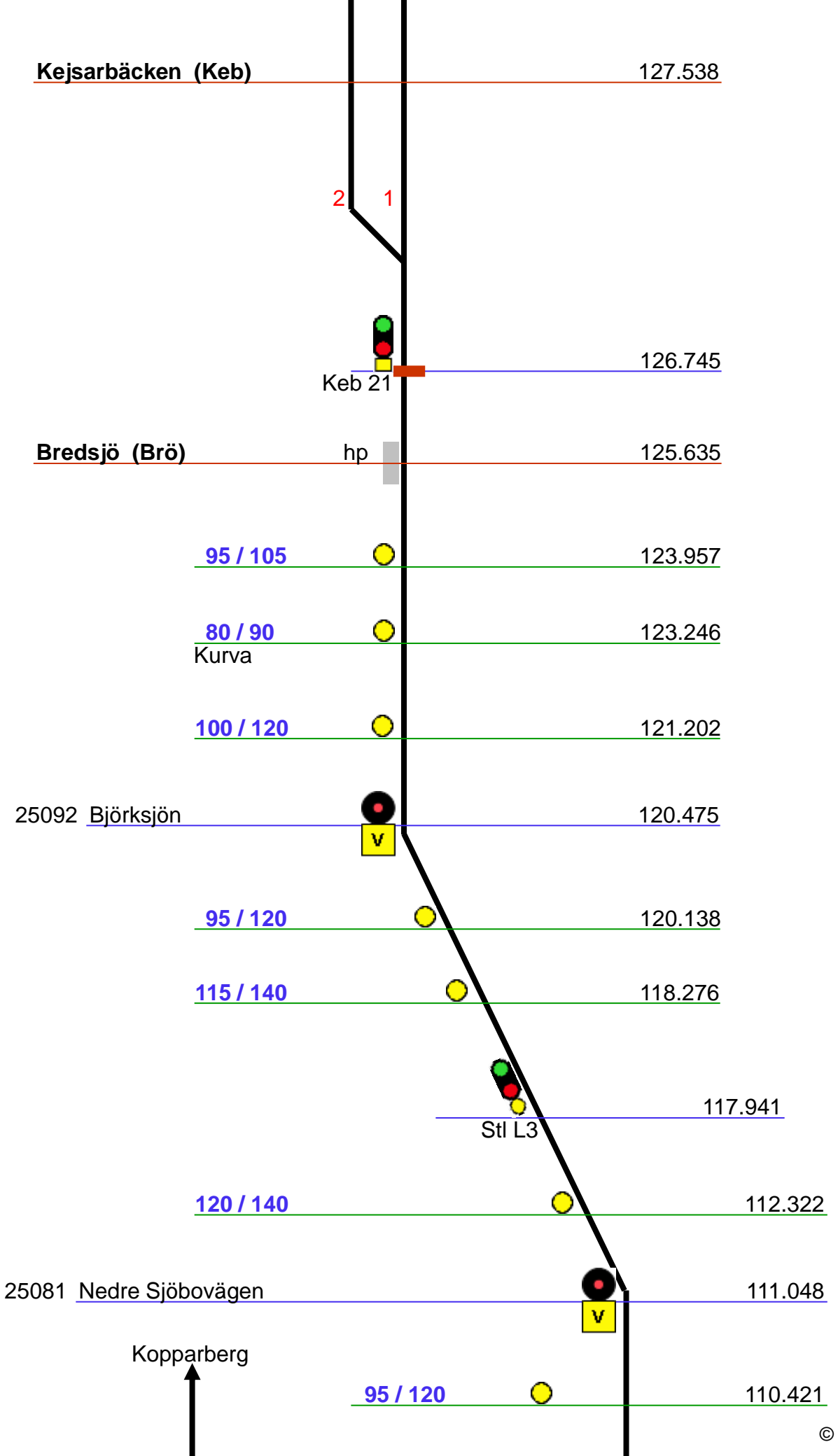


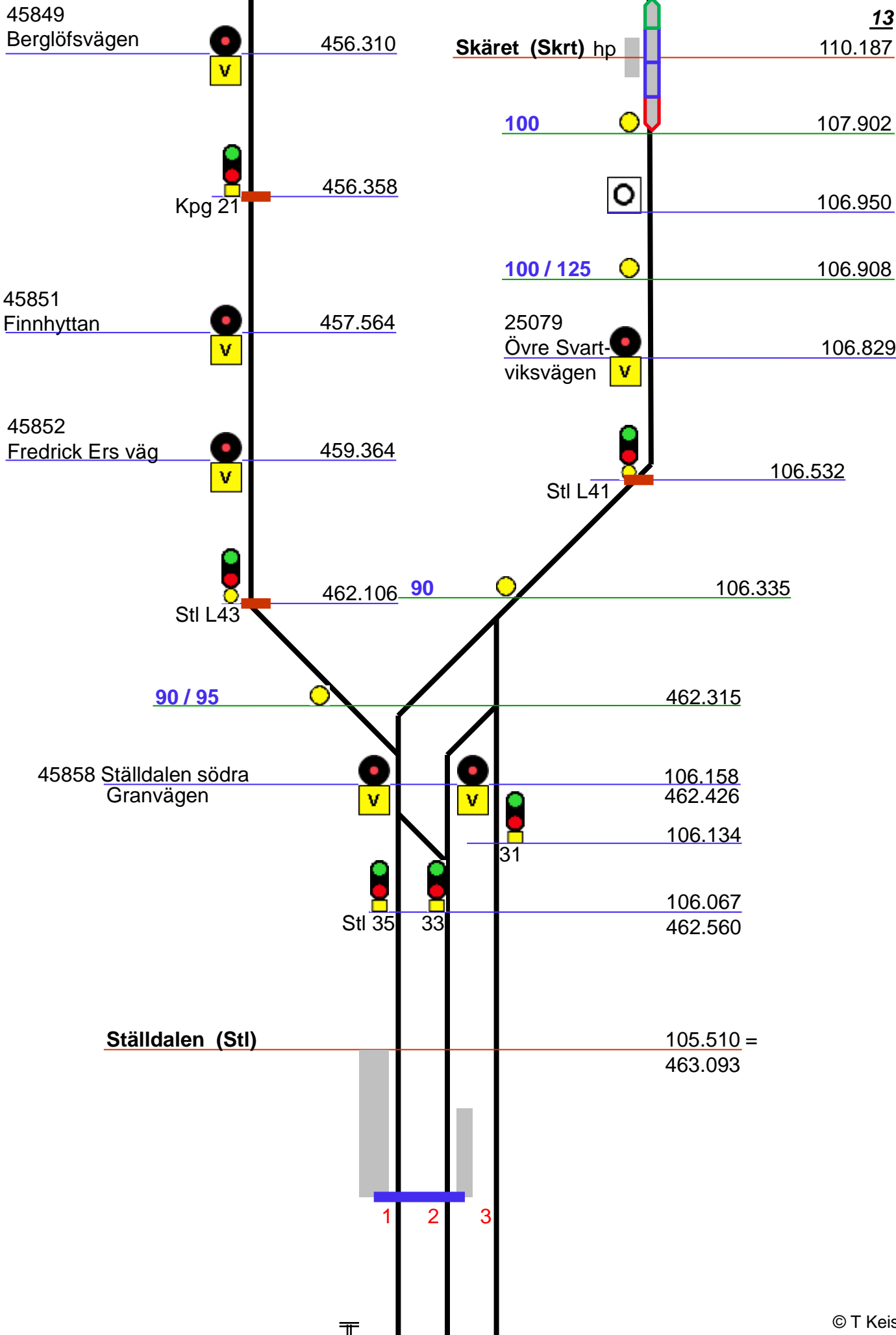
Loka (Loka)	hp 	163.304
25139 Svartsångsvägen	 	163.249
<u>70 / 80</u> Kurvor		162.812
<u>95 / 120</u>		161.143
25136 Skatviken	 	159.144
	 Hif L3	159.094
25135 Björskogsås	 	158.120
<u>105 / 120</u>		158.050
<u>95 / 115</u>		157.368
25133 Torrvarpsund	 	155.891
25132 Sjöbergstorp	 	155.298
<u>95 / 120</u>		154.497
<u>105 / 130</u>		152.877
25126 Lokavägen	 	152.315

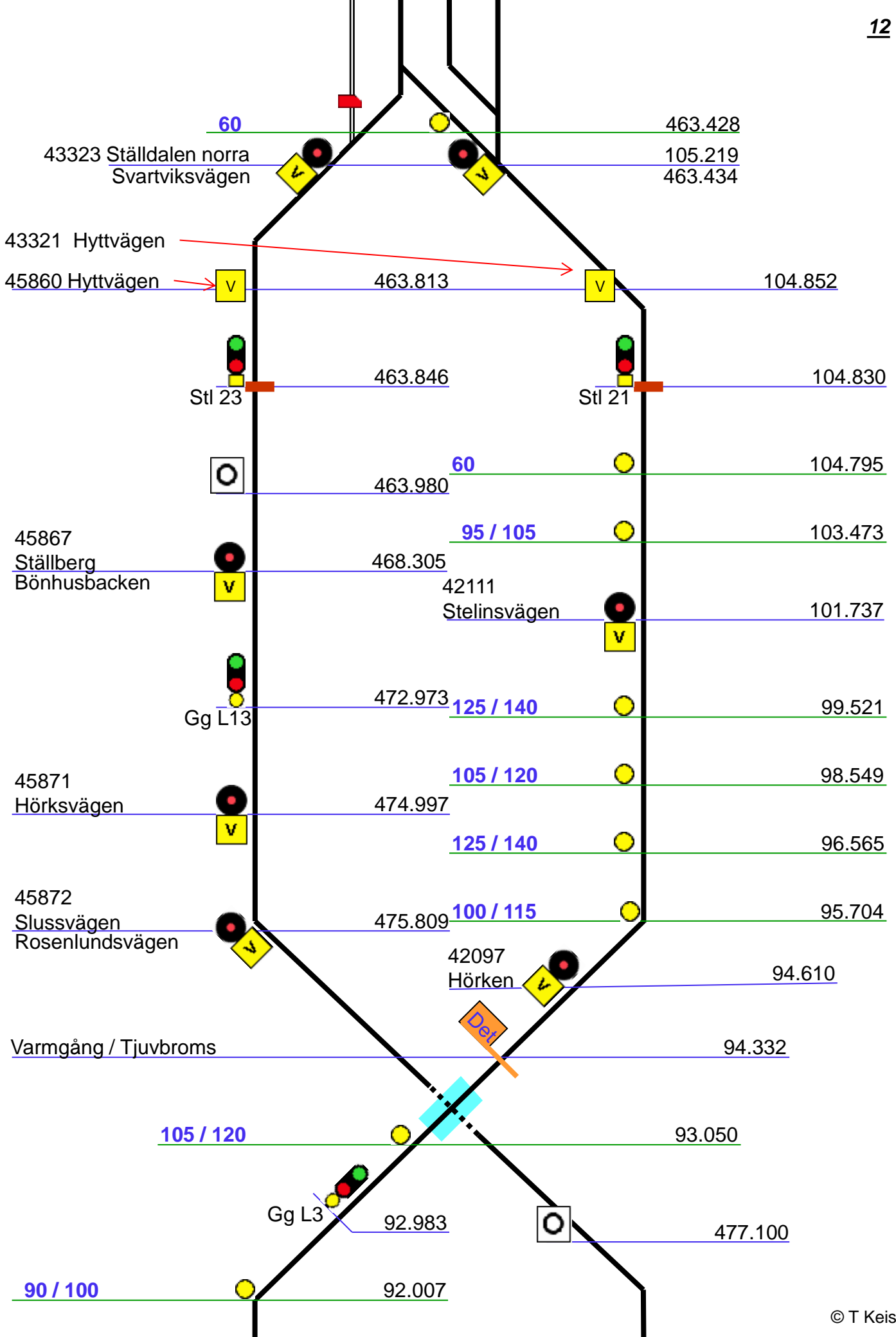












100 / 115

89.299

95 / 105

88.841

Hörken-
spåret

Silverhöjds-
spåret

Grängesberg
malmbangård (Ggm)

lp

478.874

Gg L43 Kontroll-
bekräftar vxl Ggm

Gg L41

L43

86.790
479.825

105 / 120
70

86.250
479.990

Gg 31

33

86.039
480.109

Grängesberg (Gg)

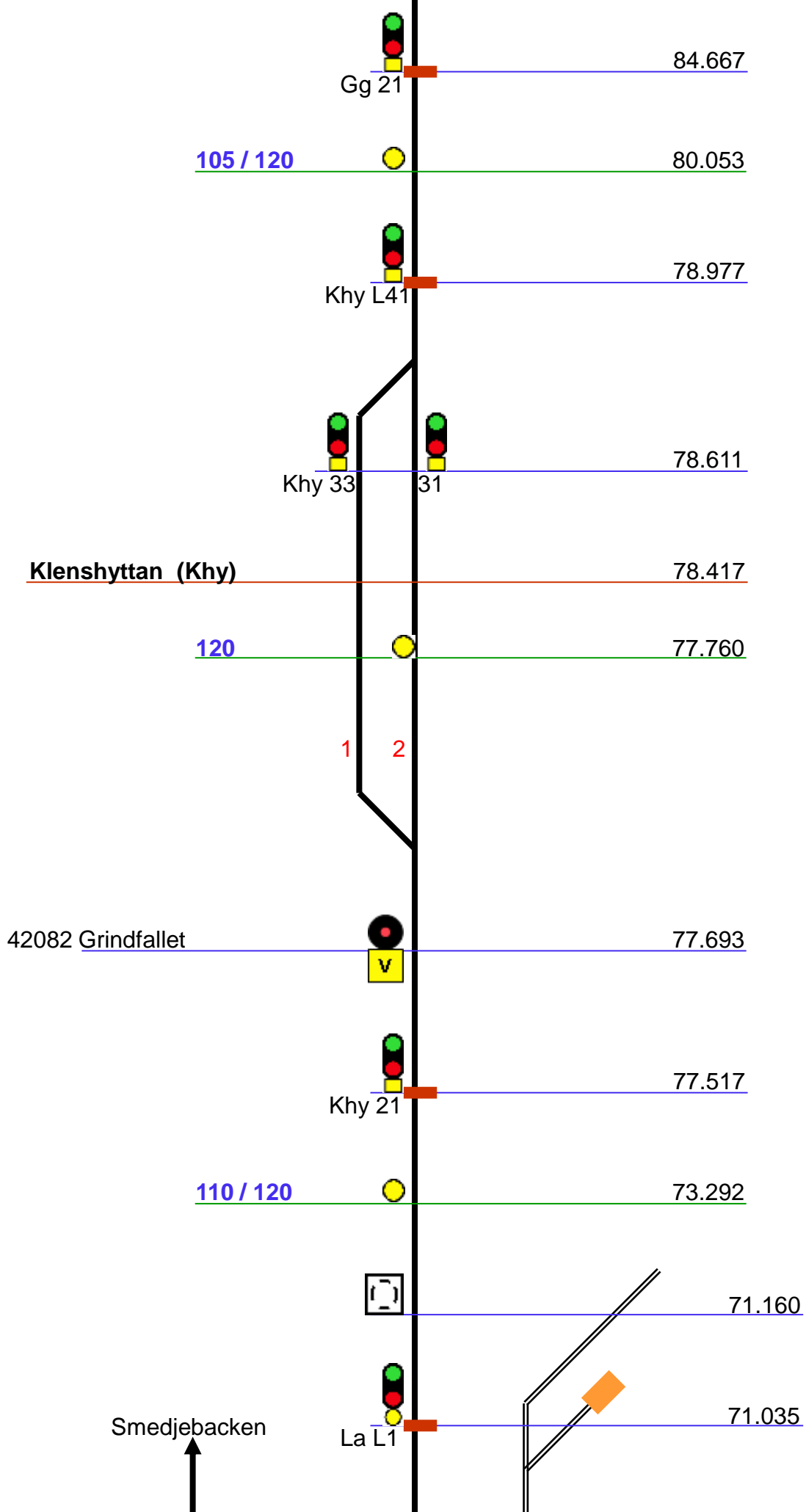
85.440 =
480.831

1

2

80 / 90

85.220



Smedjebacken

42070 Lyviksvägen

70.705



212.049

100 / 115

70.665

32272 Fredsgatan

212.095



60

212.115

La 157

50

212.380

163

70.490 - 70.540

165

169

171

Längdmättningsförändring
mot Smj

70.371 - 212.400

70.175 - 70.320

Ludvika (La)

La 141

143

145

149

151

70.125

70.095

1

2

3

5

6

8

70

69.625

42066 Grangärdesvägen 69.456?



La 103

69.357

60



69.287



La 101

68.420

42061 Håksbergsvägen 65.622



130 / 140



63.796

42056 Snickarfallet 63.757



105 / 120



63.296



Gäg L1

62.130



Gäg 33



31

61.781

Gräsberg (Gäg) 61.247

110 / 125



61.167

1

2

42049 Gräsberg

61.050



60.720

Gäg 21

100 / 115



58.008

125 / 140



55.331

100 / 115



52.966



52.760

Rmh L1



52.305

Rmh 31



33

Rämshyttan (Rmh)

51.999

1

2



51.262

Rmh 21

95 / 105



51.025

50.813

Rämshyttetunneln 167m

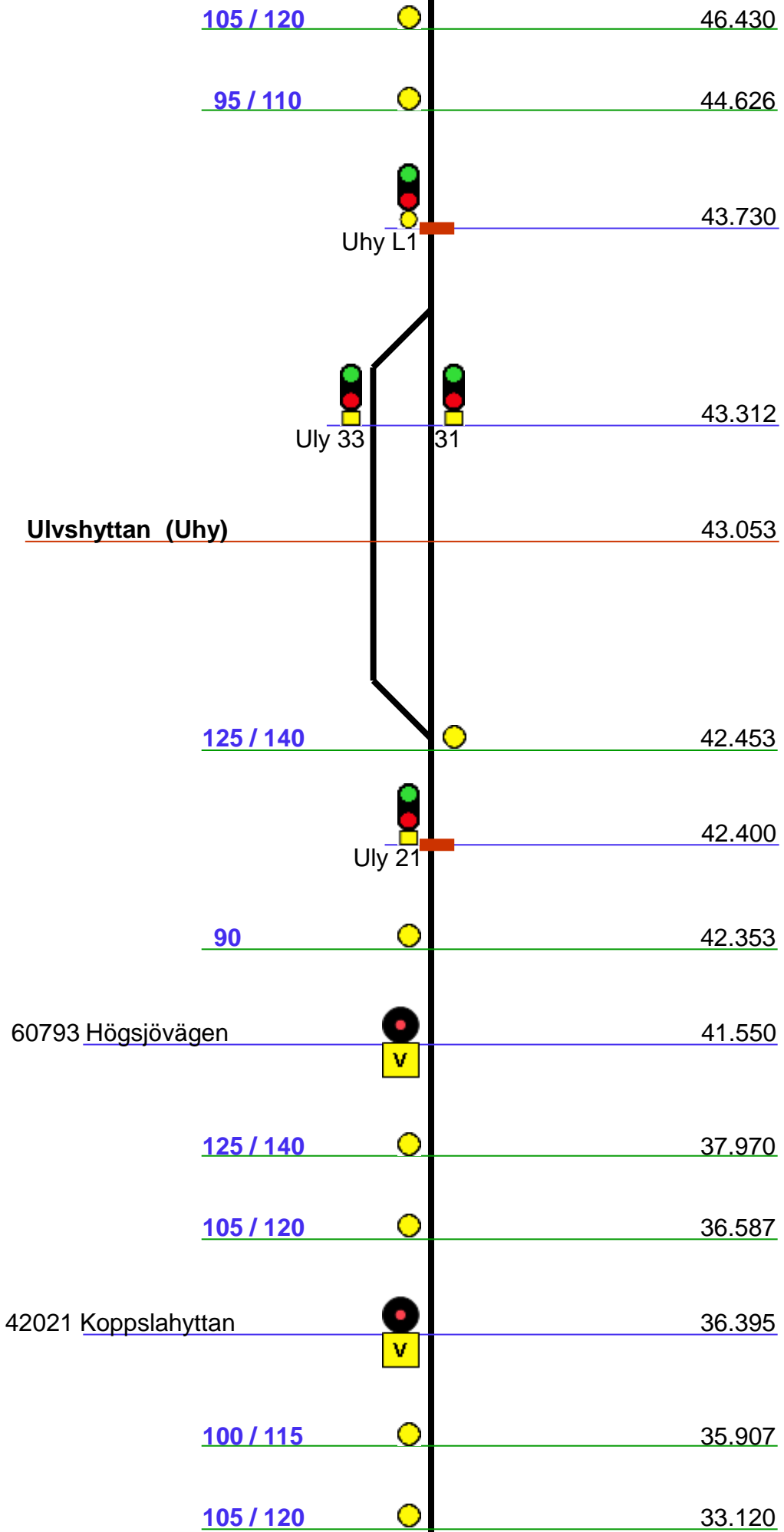


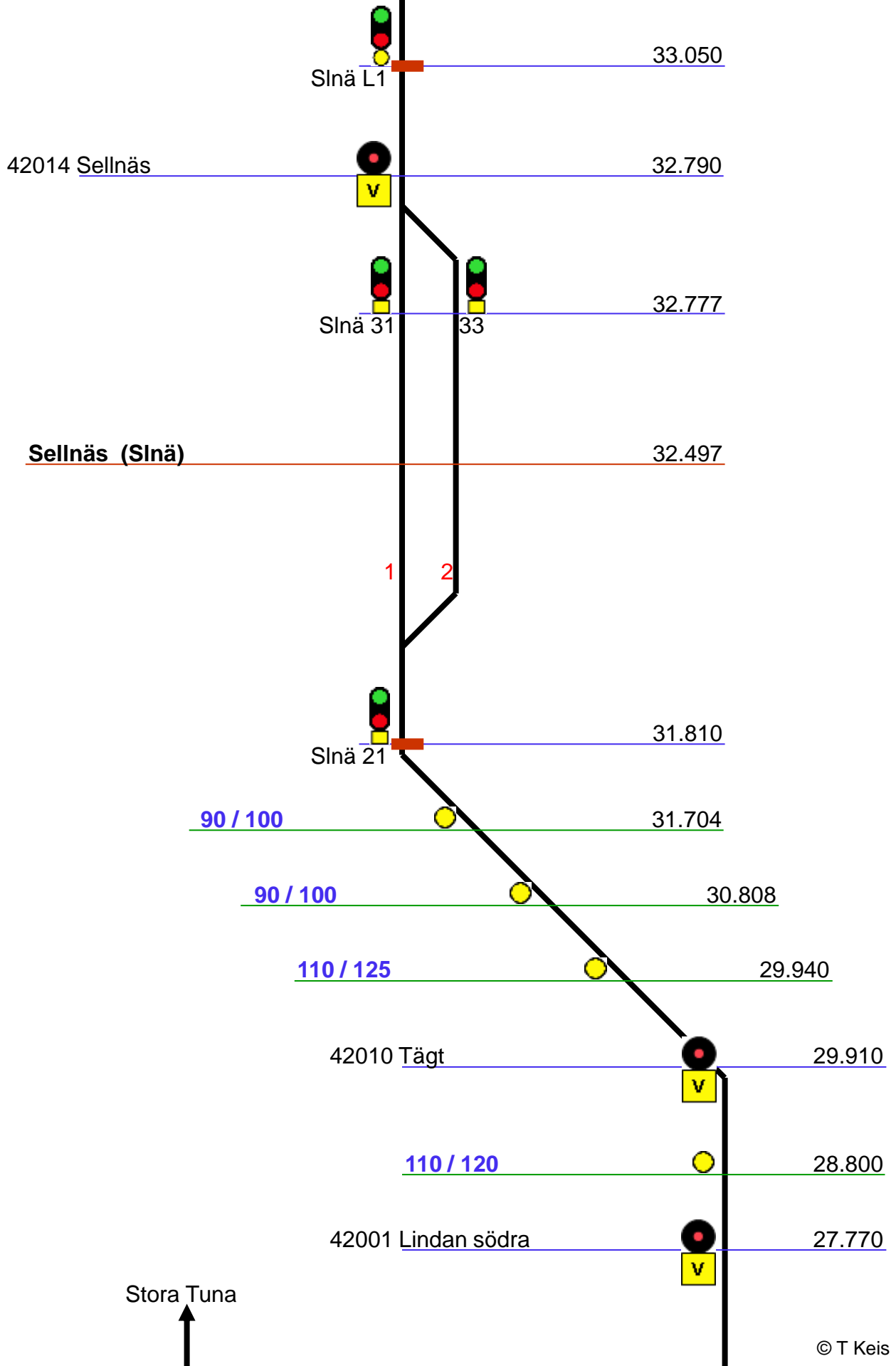
50.646

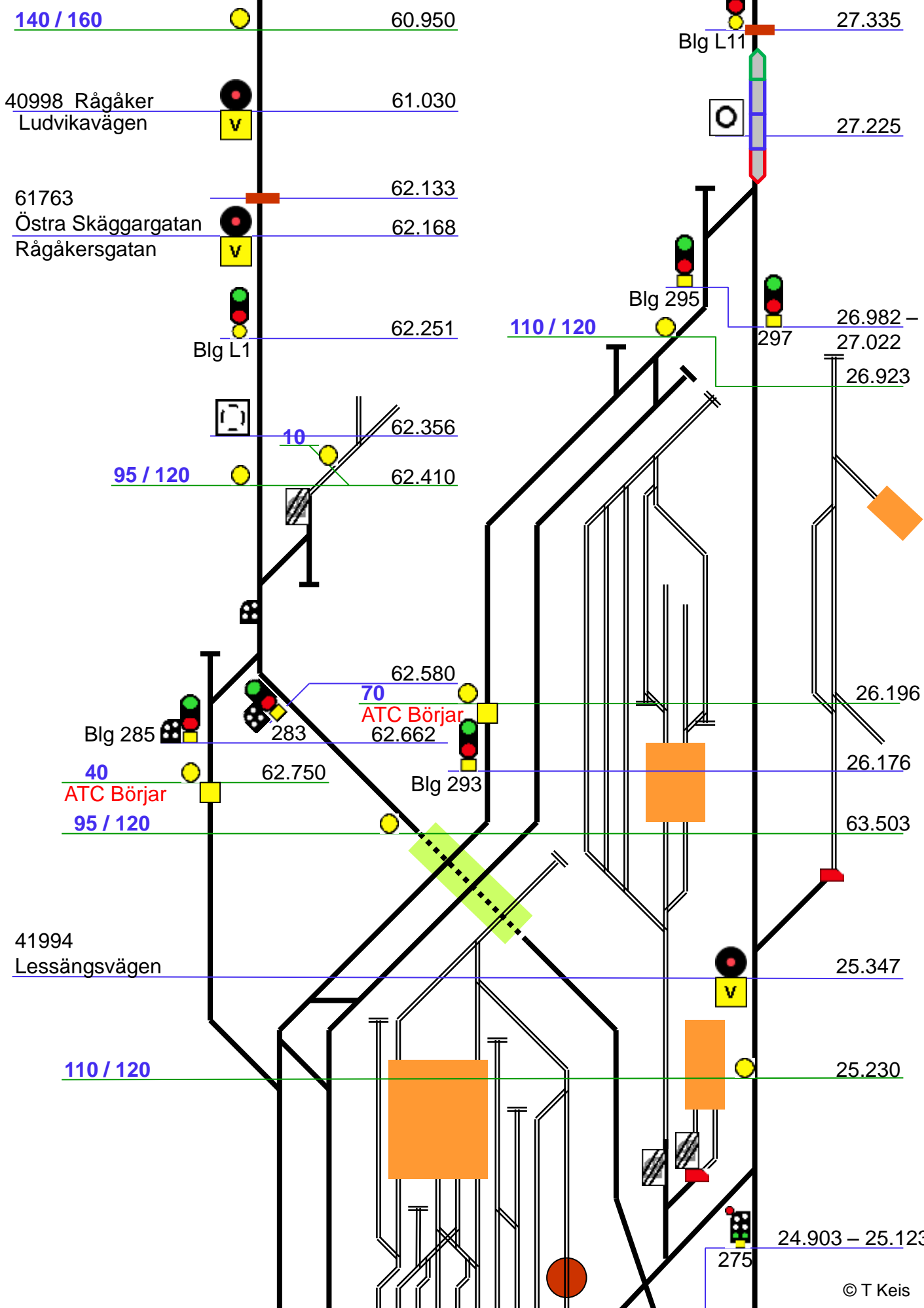
70



50.565







140 / 160

60.950

27.335

40998 Rågåker
Ludvikavägen



61.030

27.225

61763
Östra Skäggargatan
Rågåkersgatan



62.133

62.168

Blg L1



62.251

110 / 120

Blg 295



26.982 -

27.022

26.923

95 / 120

10

62.356

62.410

62.580

70

ATC Börjar

62.662

Blg 285



283

Blg 293



62.750

40

ATC Börjar

95 / 120

26.196

26.176

63.503

41994
Lessångsvägen

110 / 120

25.347

25.230

24.903 - 25.123

Blg 275



40
ATC Börjar

63.630
24.923 03

110 / 120

63.650

271

24.880

241 243 63.772
237 239 24.657 - 24.709

51

64.017 - 63.925
24.536 - 24.628

80
70

24.300

257 255 253 251

197

64.396 - 64.240
24.157 - 24.313

185 187 189 1 9 1

193

10 9 8 7 6 5 4 3 2 1

