

Tyskland
Flensburg

Landegrænse
km 110,6 = 179,8

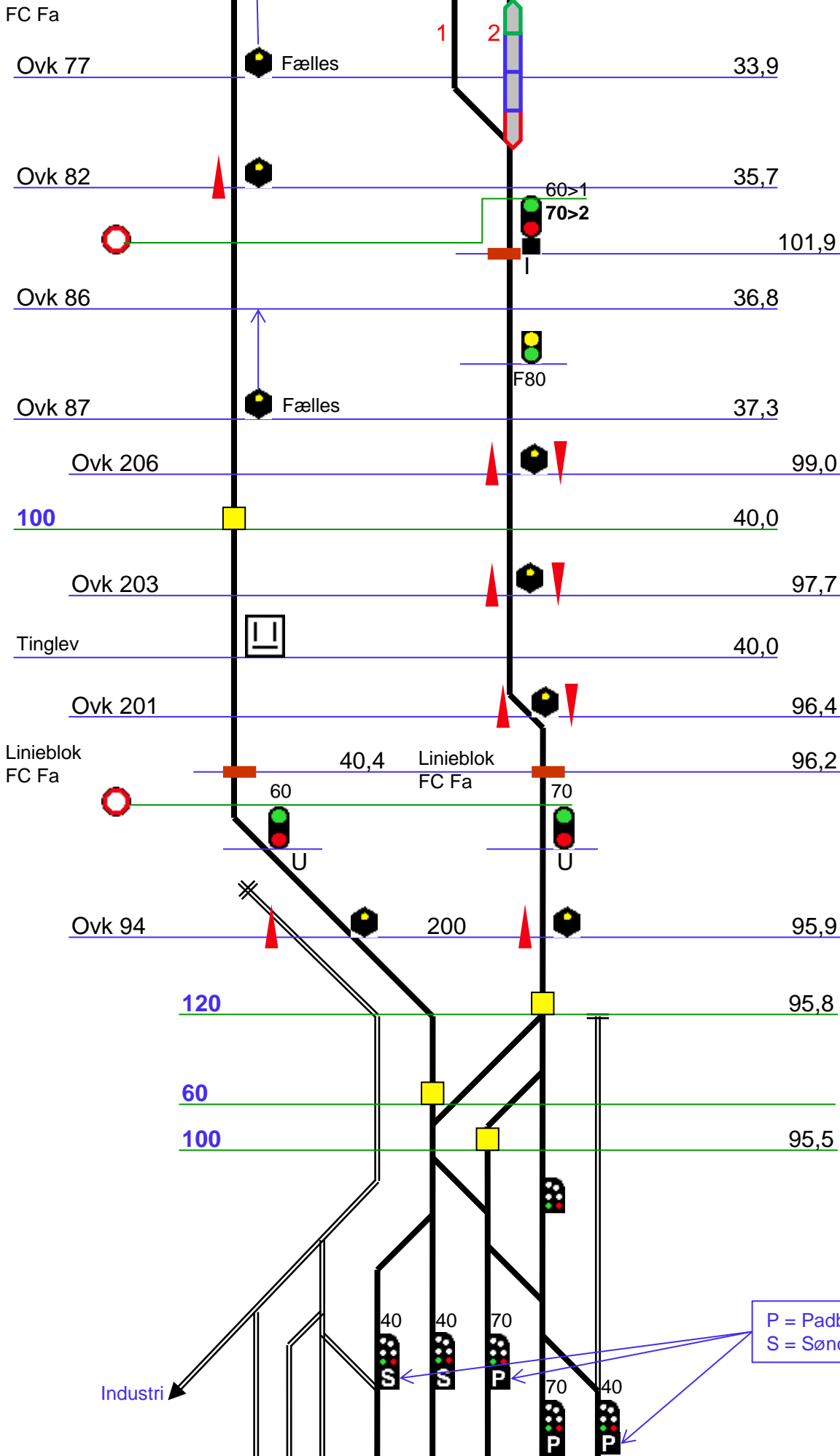
179,7



Padborg (Pa)
Overgangsstation
ID 67400

109,7

21 22



Industri

P = Padborg
 S = Sønderborg

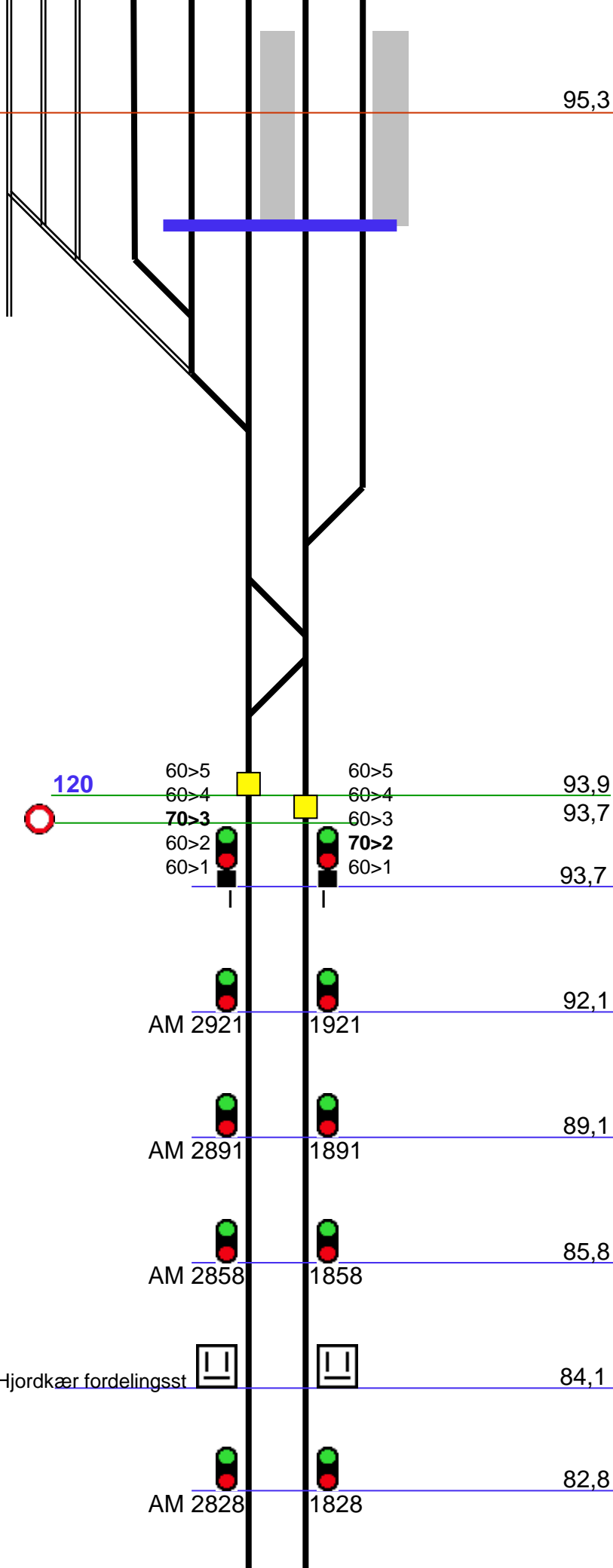
Tinglev (Te)

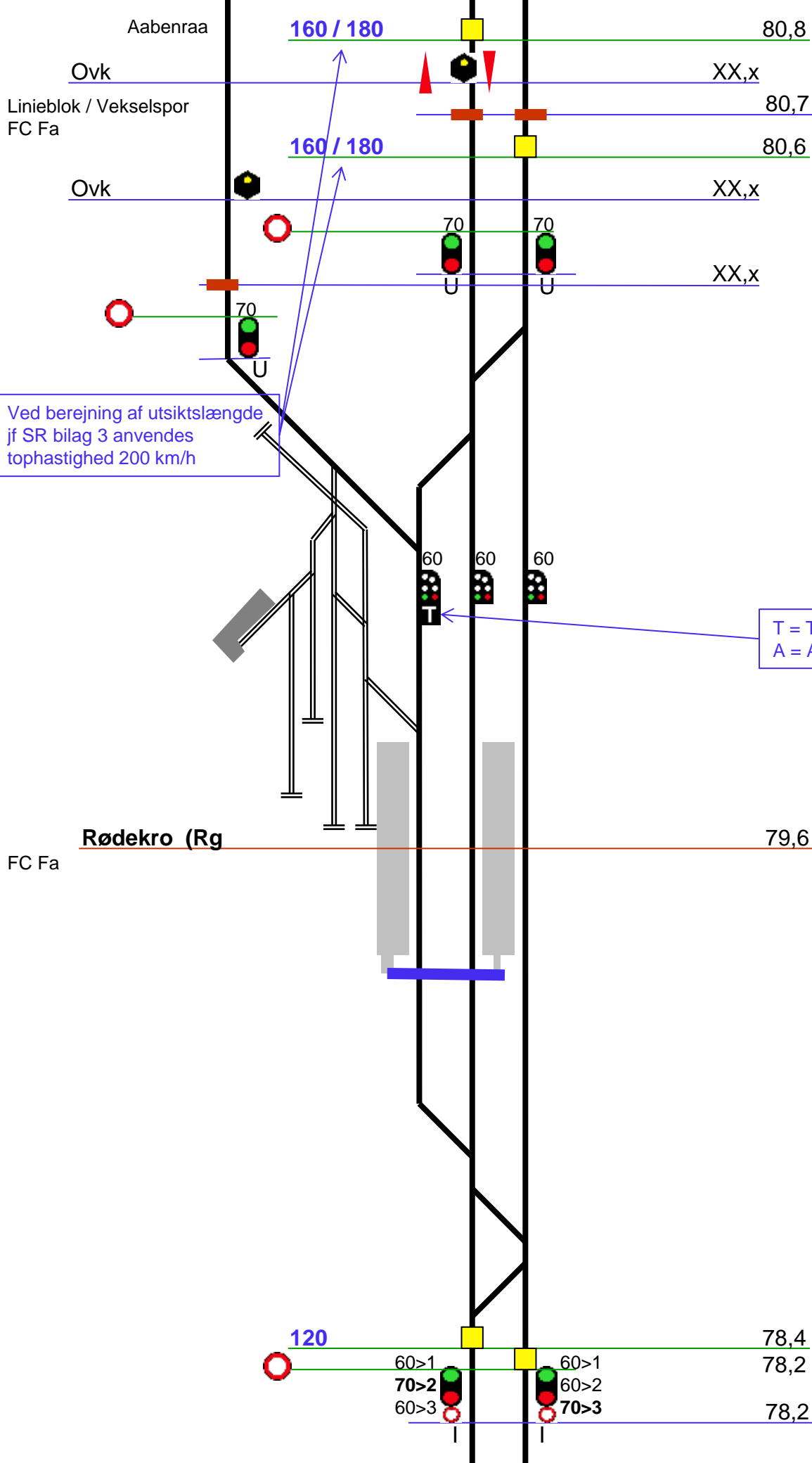
Overgangsstation

FC Fa

ID 67600

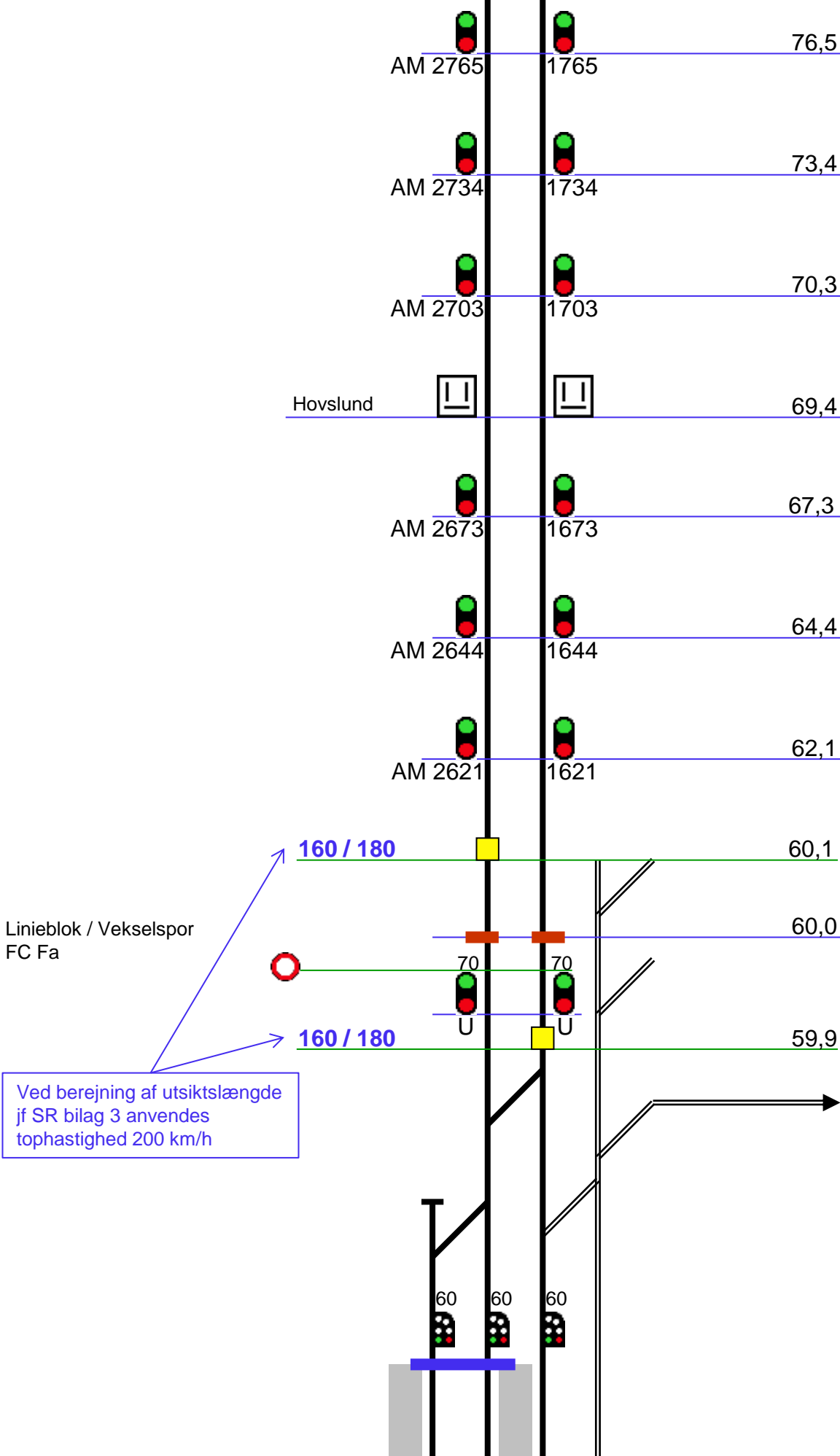
95,3





Ved berejning af udsigtslængde jf SR bilag 3 anvendes tophastighed 200 km/h

T = Tinglev
A = Aabenraa



Linieblok / Vekselspor
FC Fa

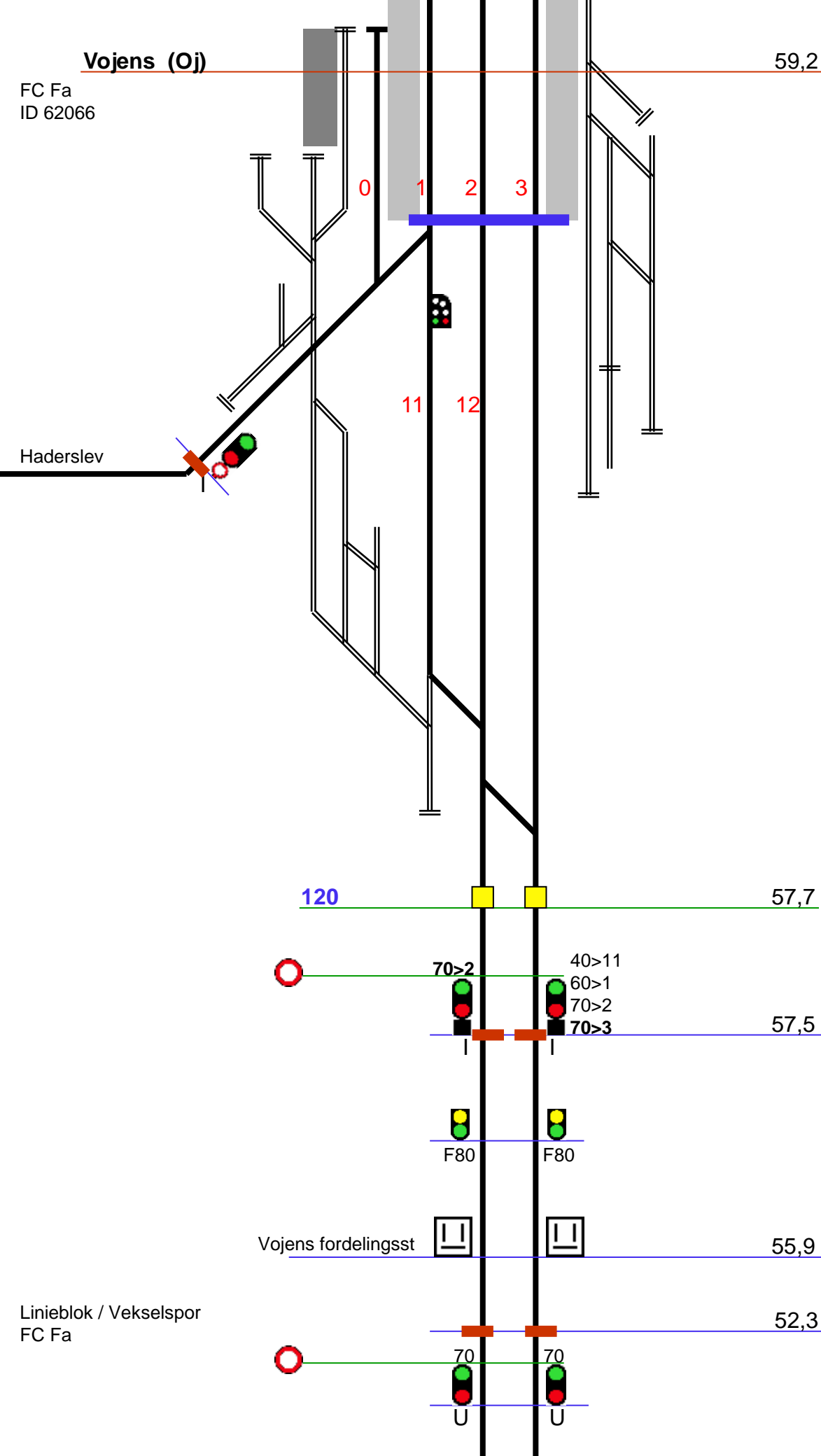
Ved berejning af udsiktslængde
jf SR bilag 3 anvendes
tophastighed 200 km/h

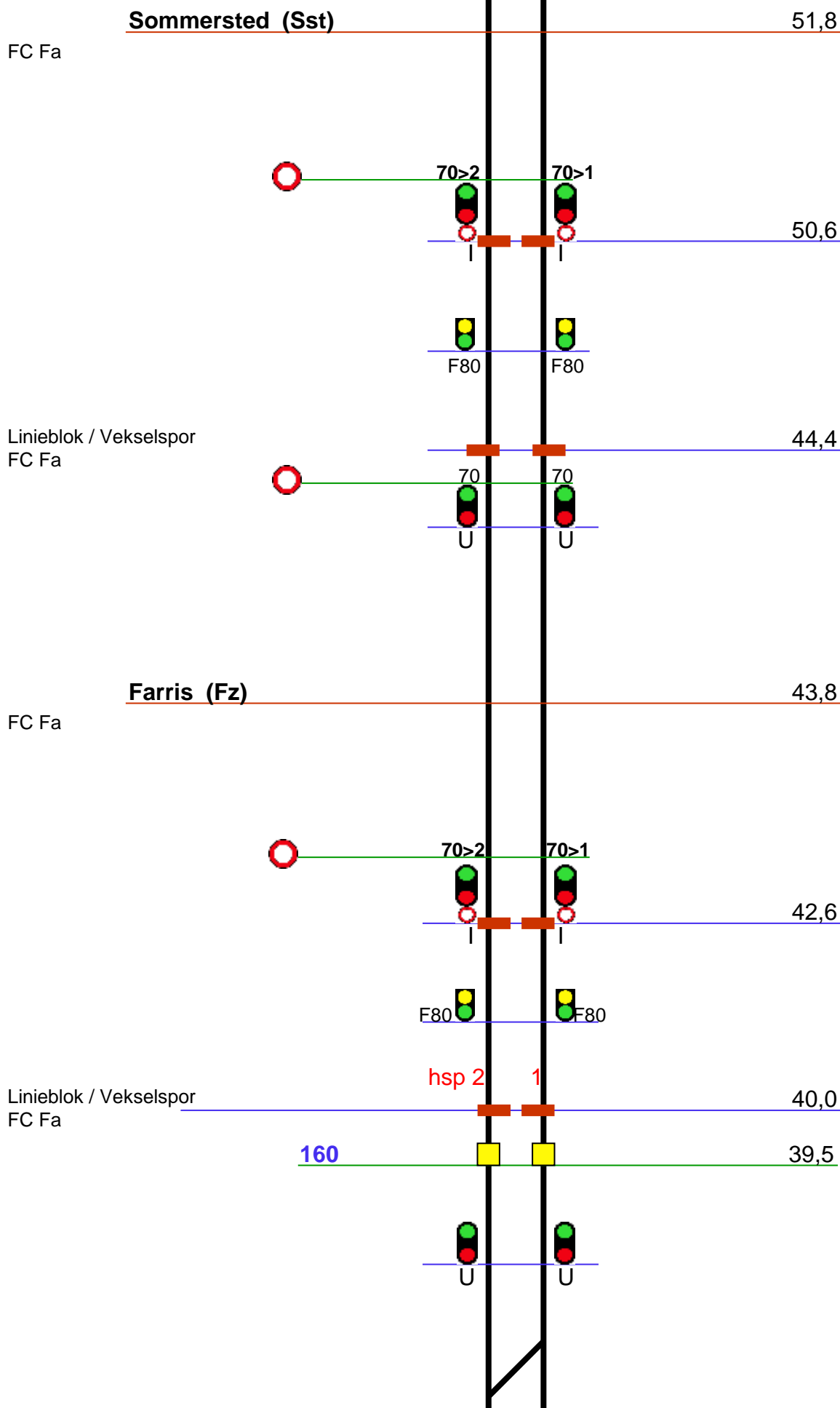
Vojens (Oj)

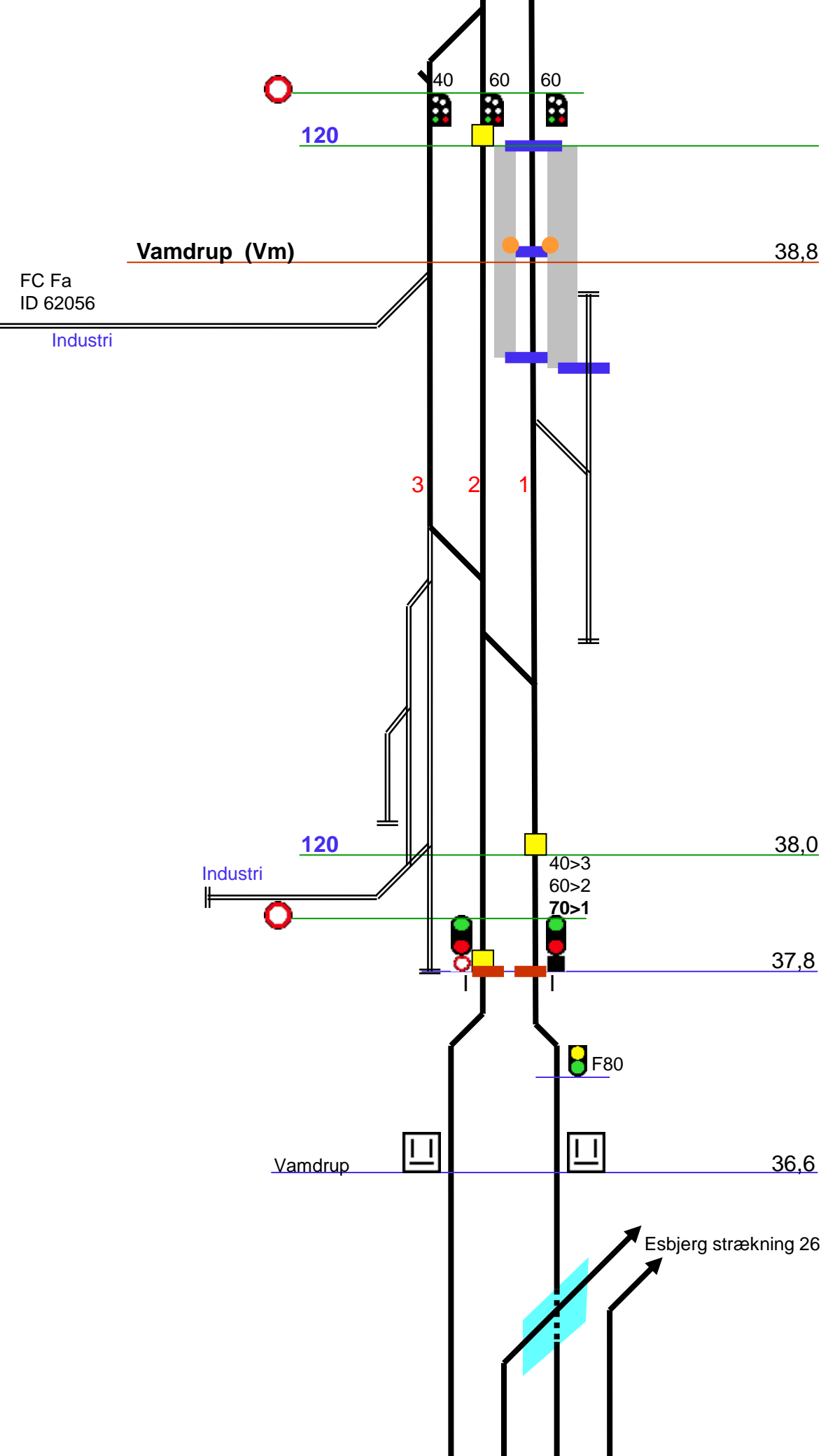
59,2

FC Fa
ID 62066

Haderslev







FC Fa
ID 62056

Industri

Vamdrup (Vm)

38,8

120

120

Industri

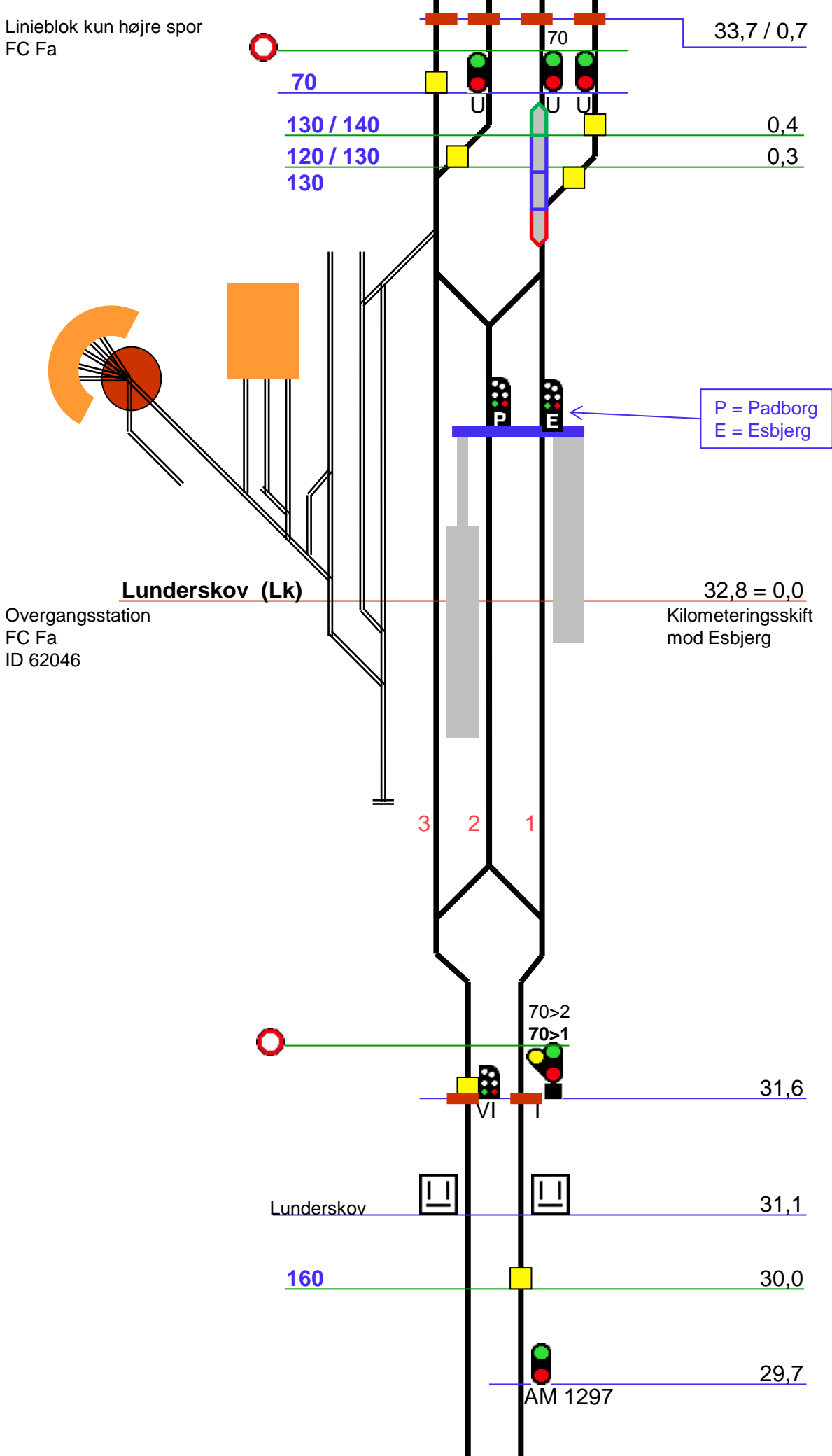
38,0

37,8

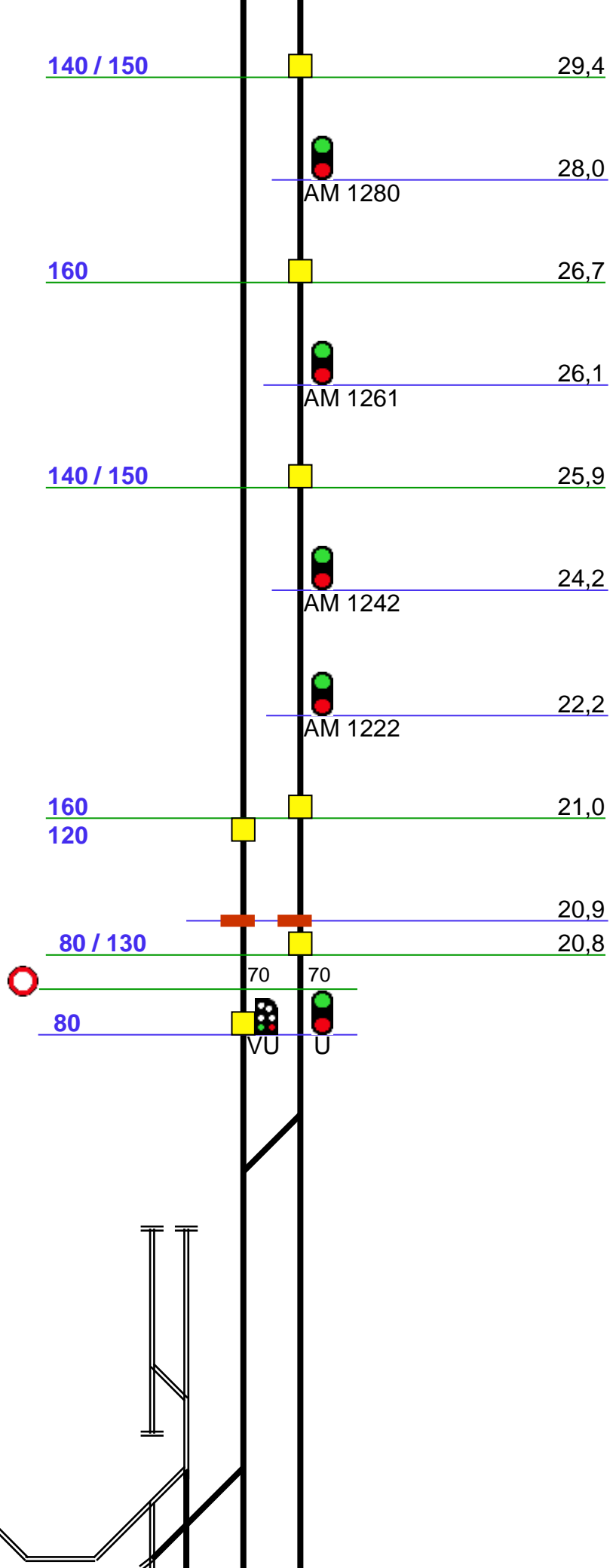
36,6

F80

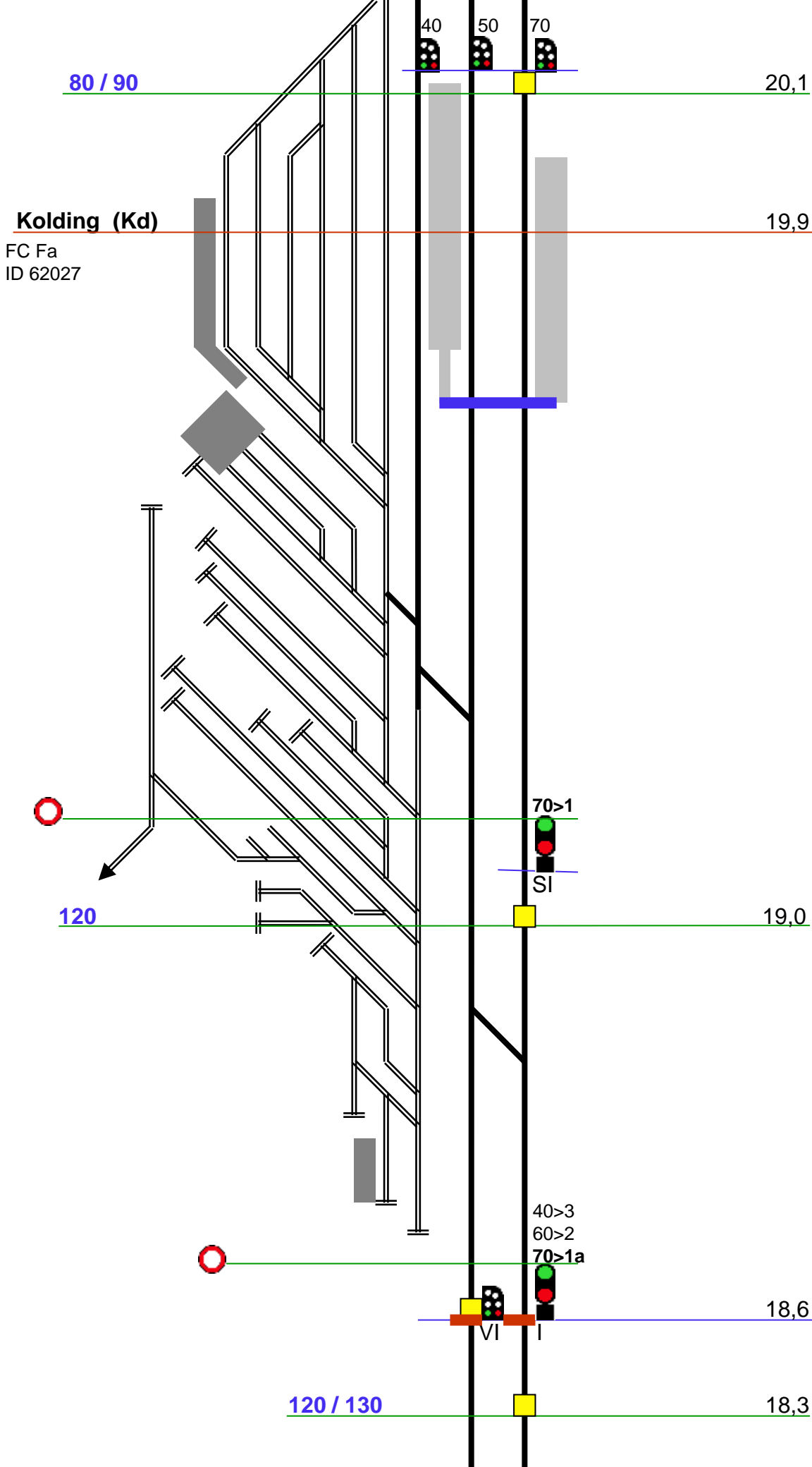
Esbjerg strækning 26



Linieblok
FC Fa



Industri



Kolding (Kd)

FC Fa
ID 62027

80 / 90

20,1

19,9

40 50 70

70>1

SI

120

19,0

40>3
60>2
70>1a

VI

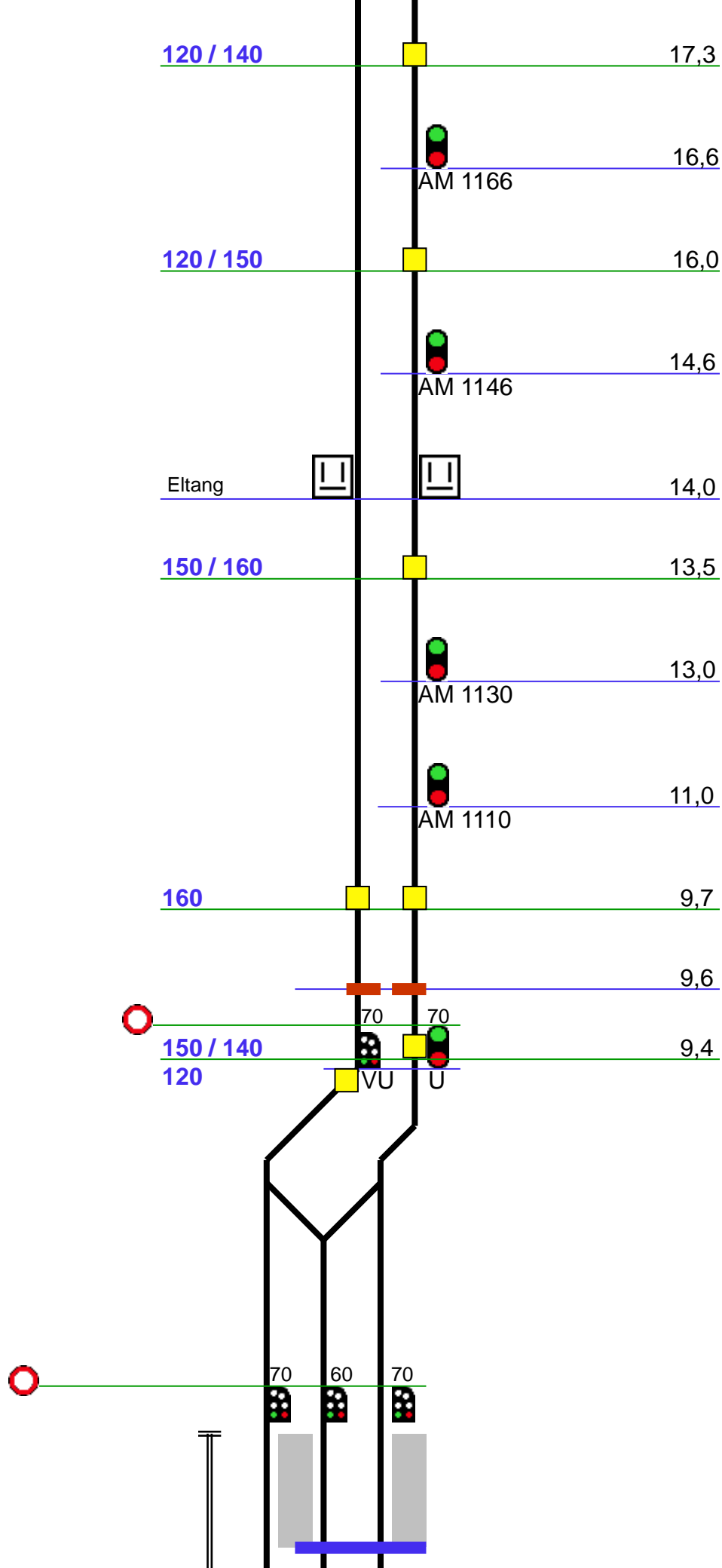
I

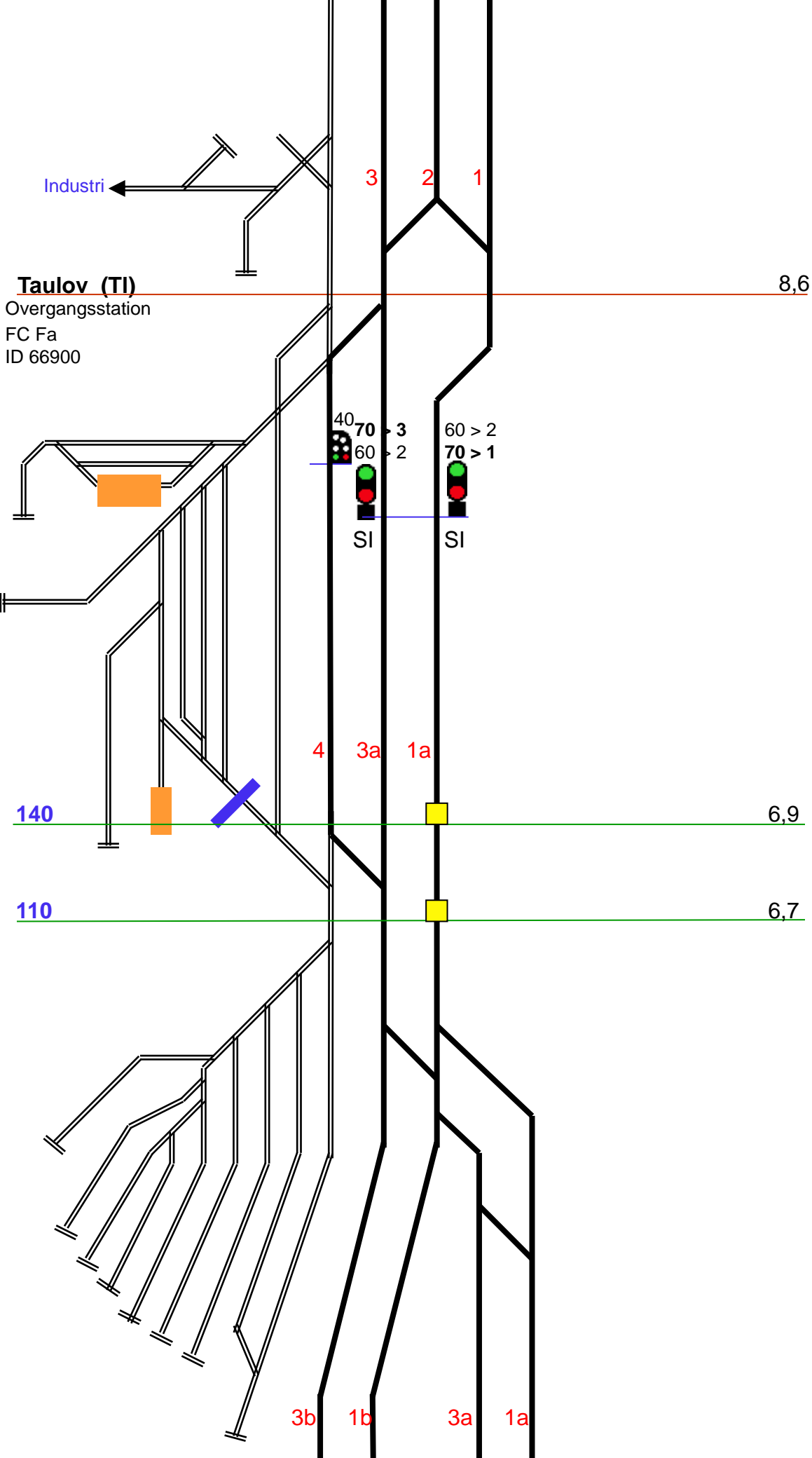
18,6

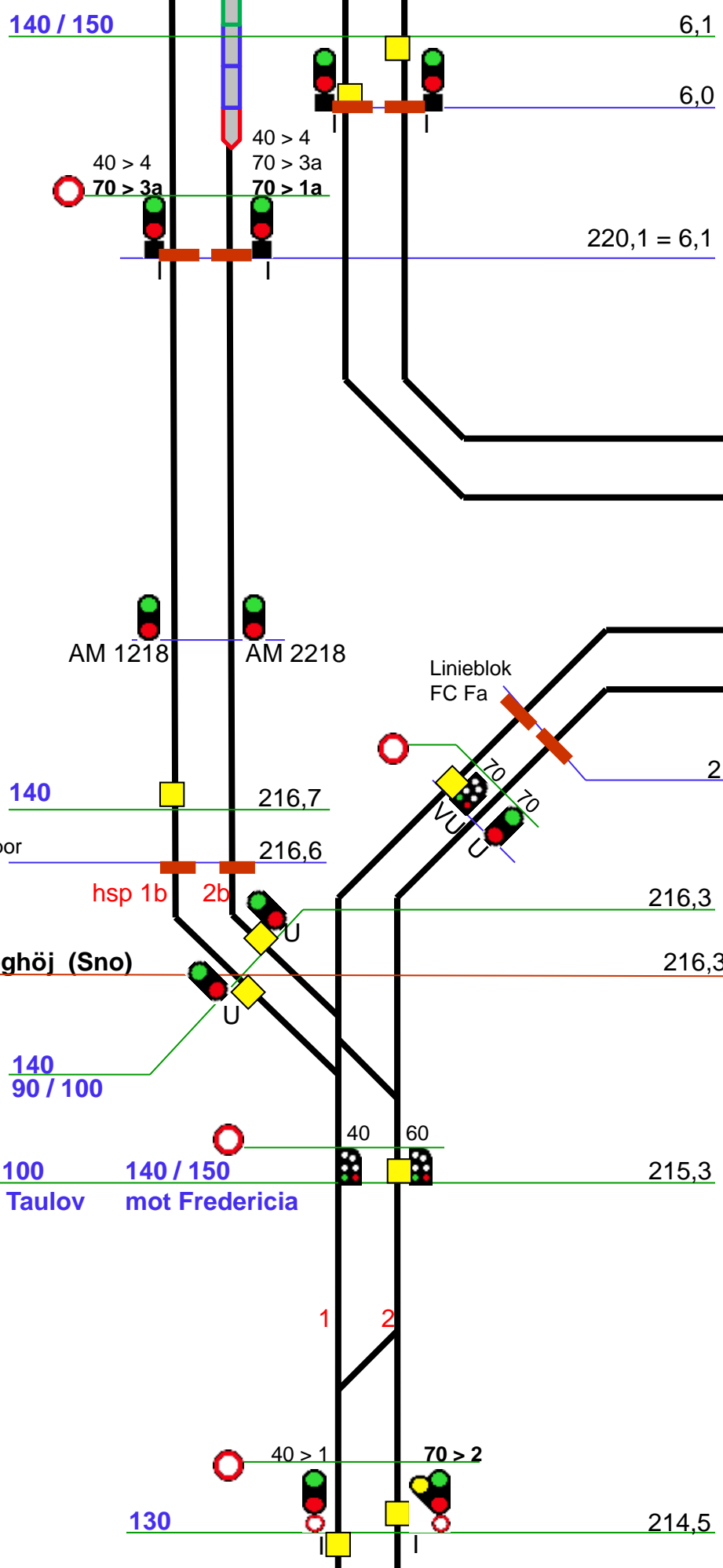
120 / 130

18,3

Linieblok
FC Fa







Linieblok / Vekselspor
FC Fa

Linieblok
FC Fa

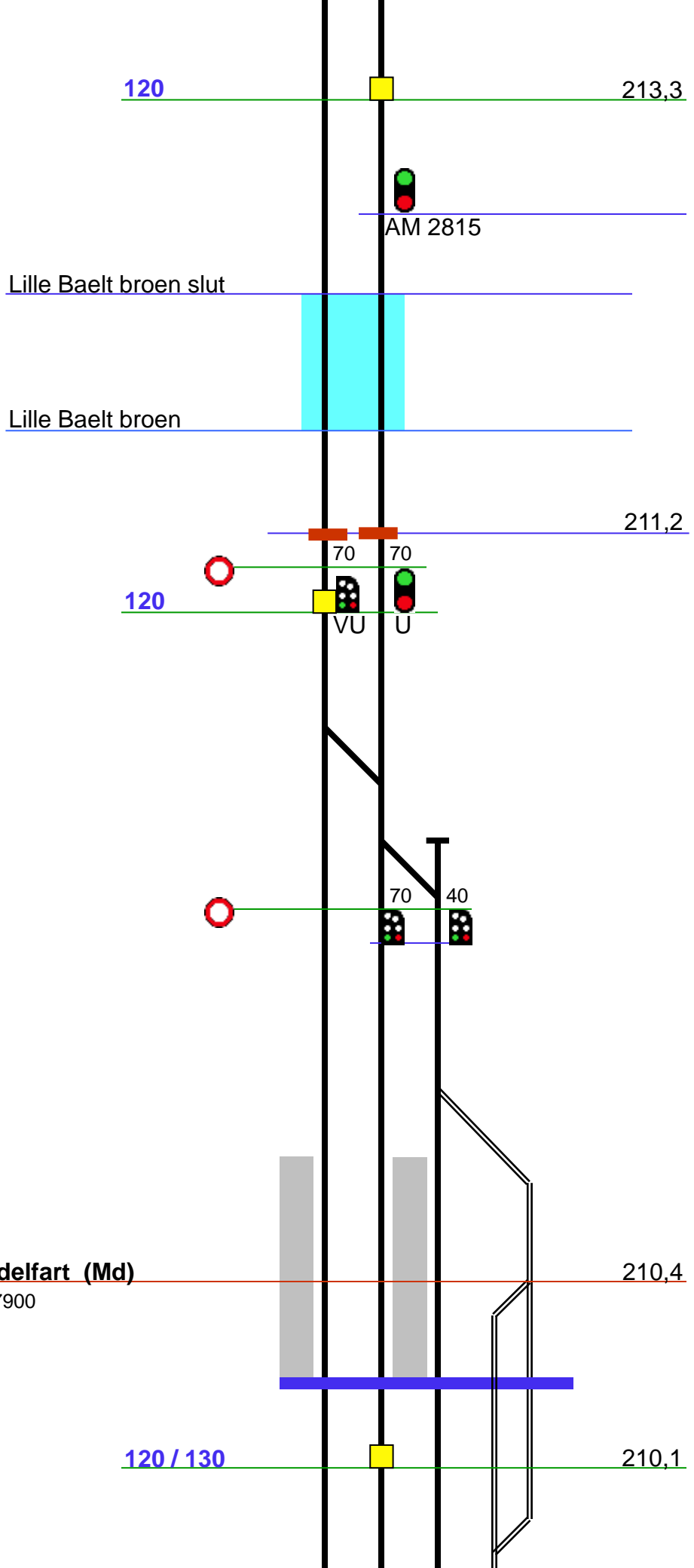
Fredericia

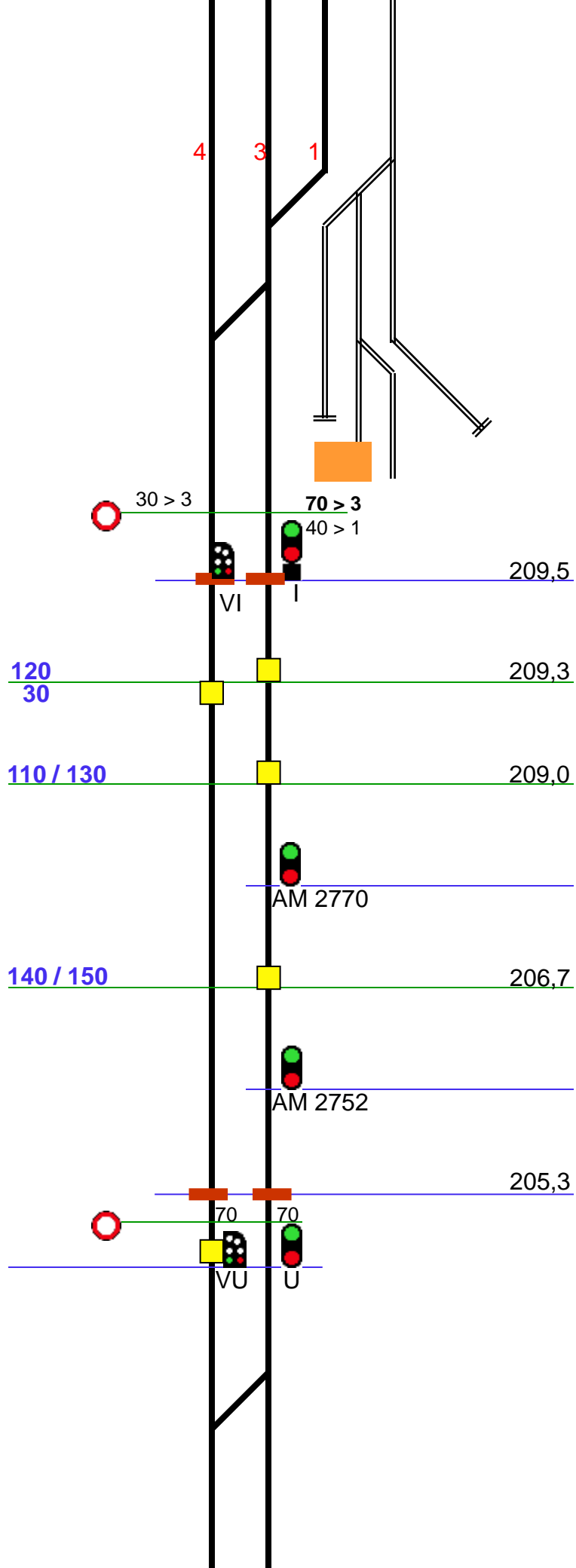
Snoghøj (Sno)

90 / 100 mot Taulov
140 / 150 mot Fredericia

Linieblok
FC Fa

FC Fa





Linieblok
FC Fa

FC Fa

Kavslunde (Ka) 204,3

3 2 1

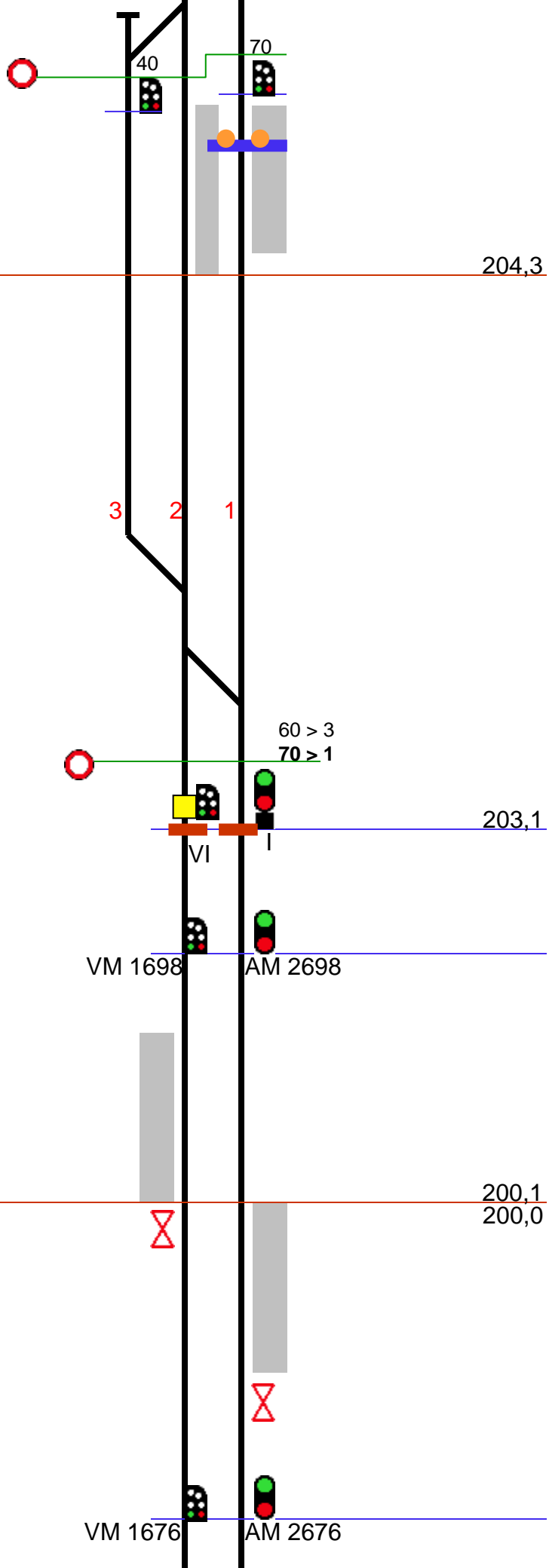
60 > 3
70 > 1

203,1

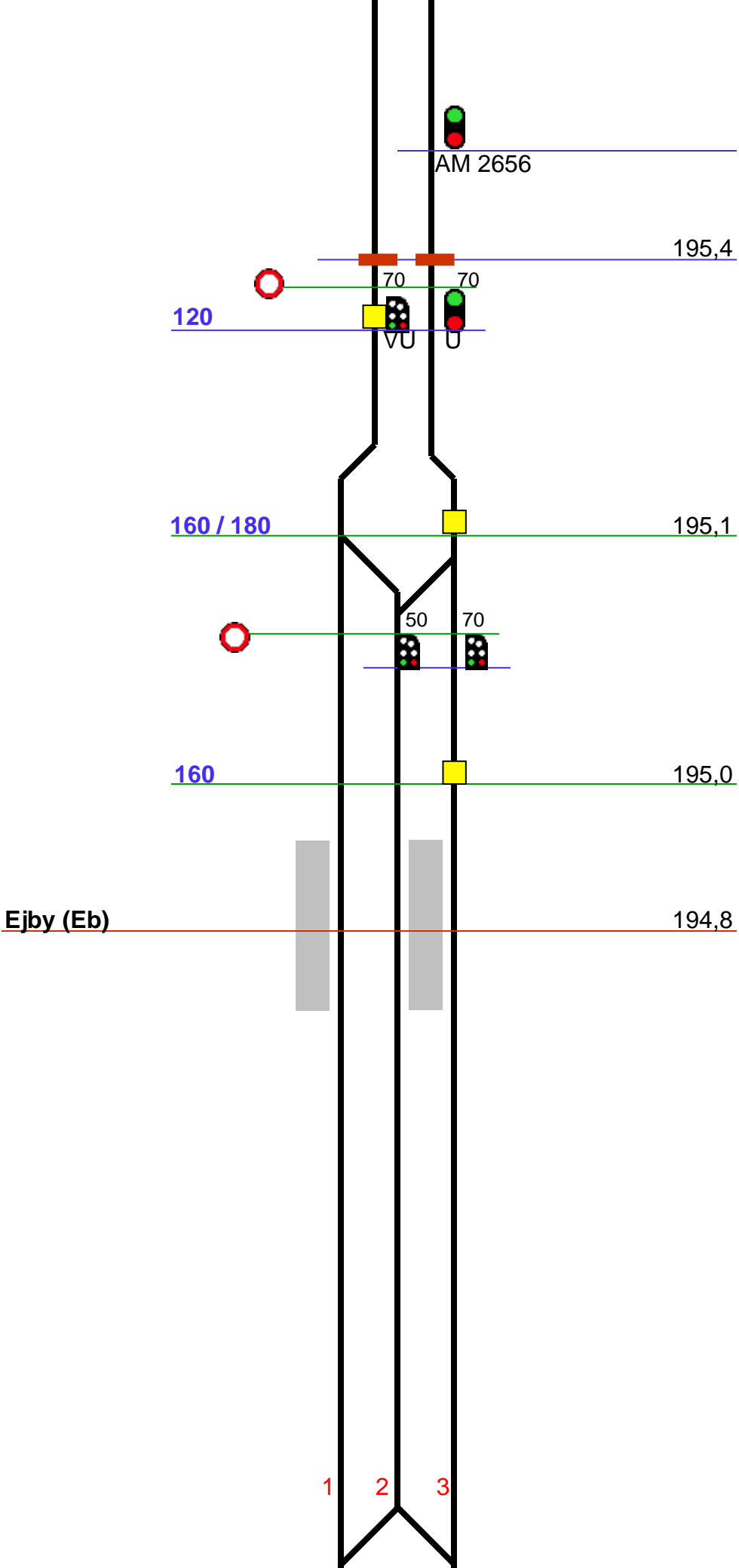
VM 1698 AM 2698

Nörre-Åby (Na) 200,1
200,0

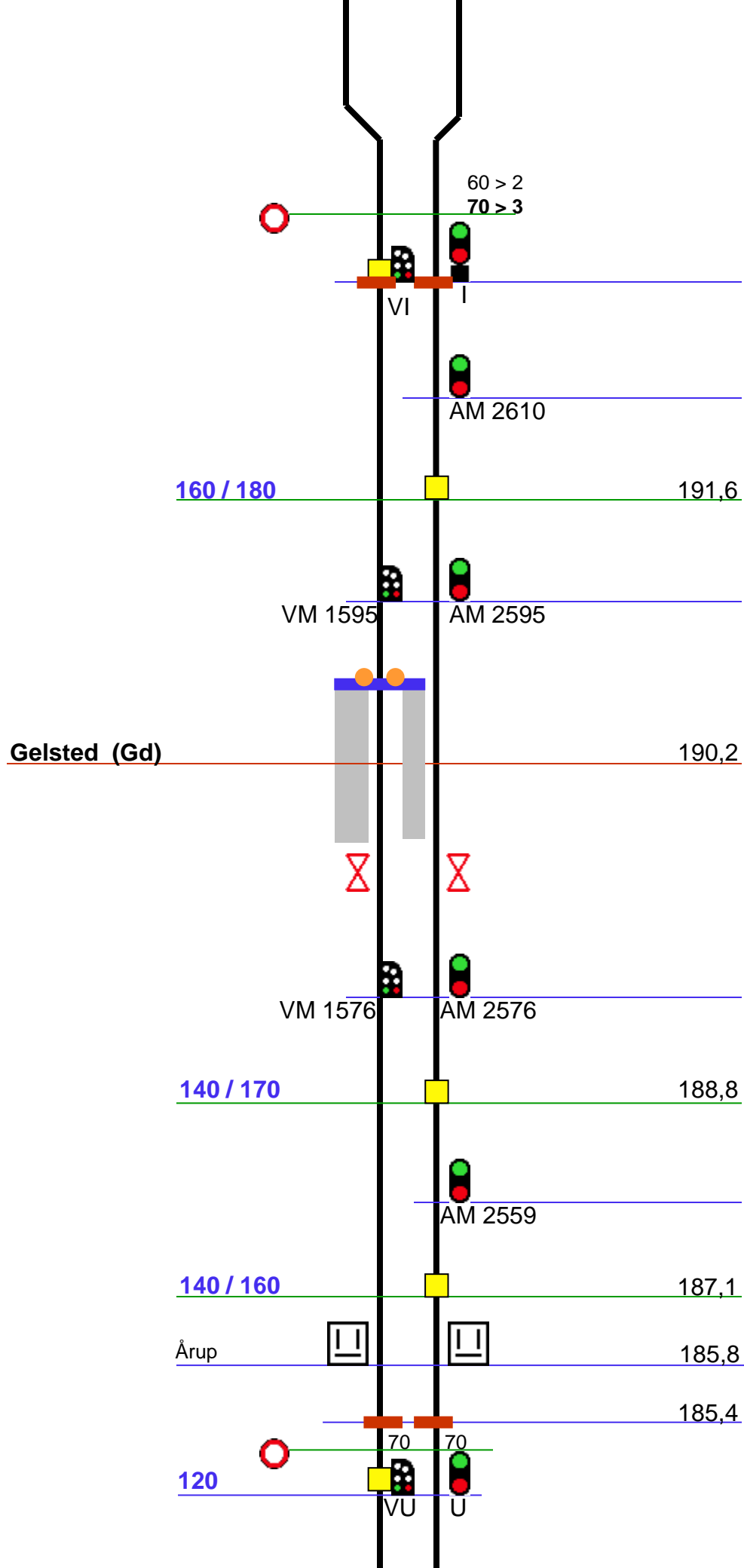
VM 1676 AM 2676



FC Fa

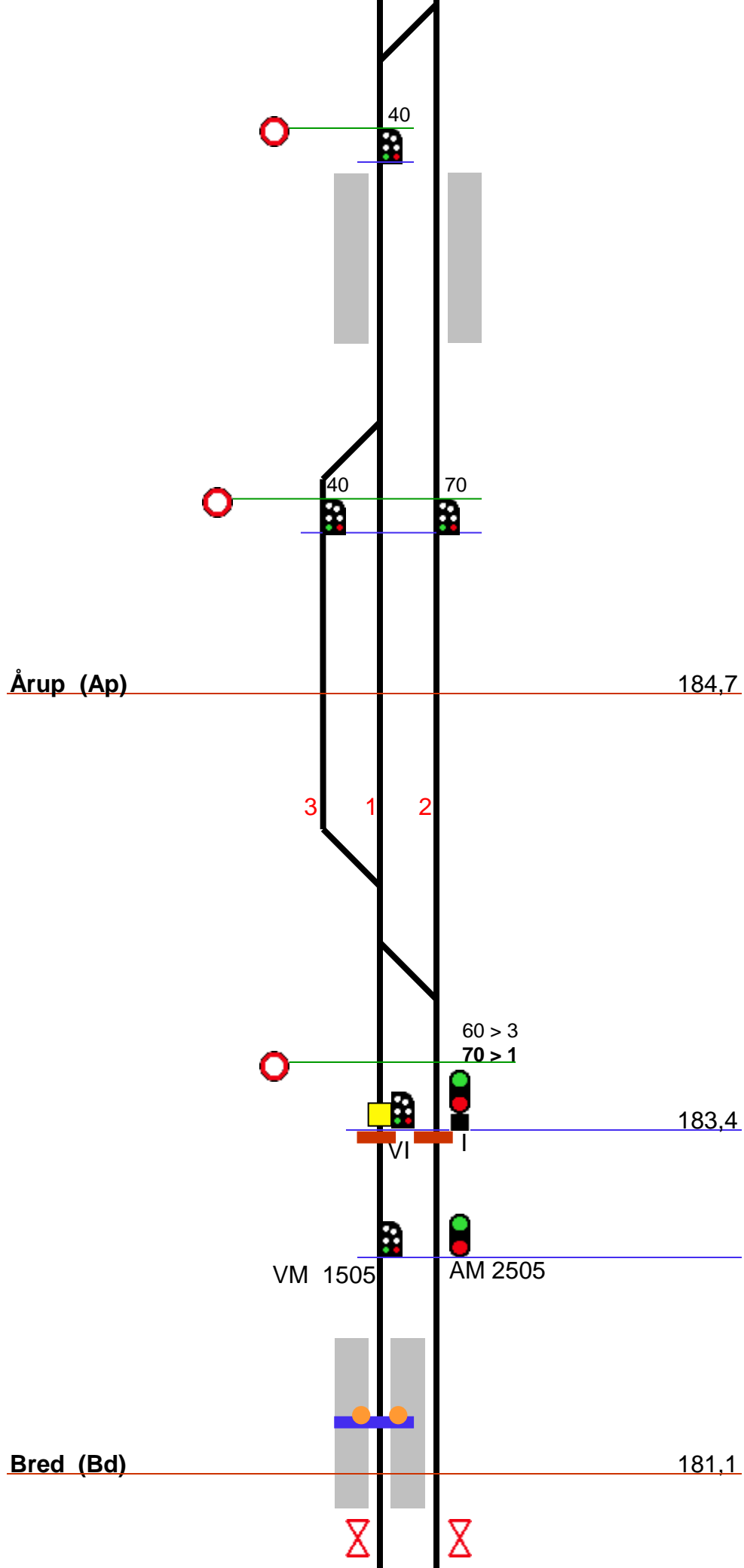


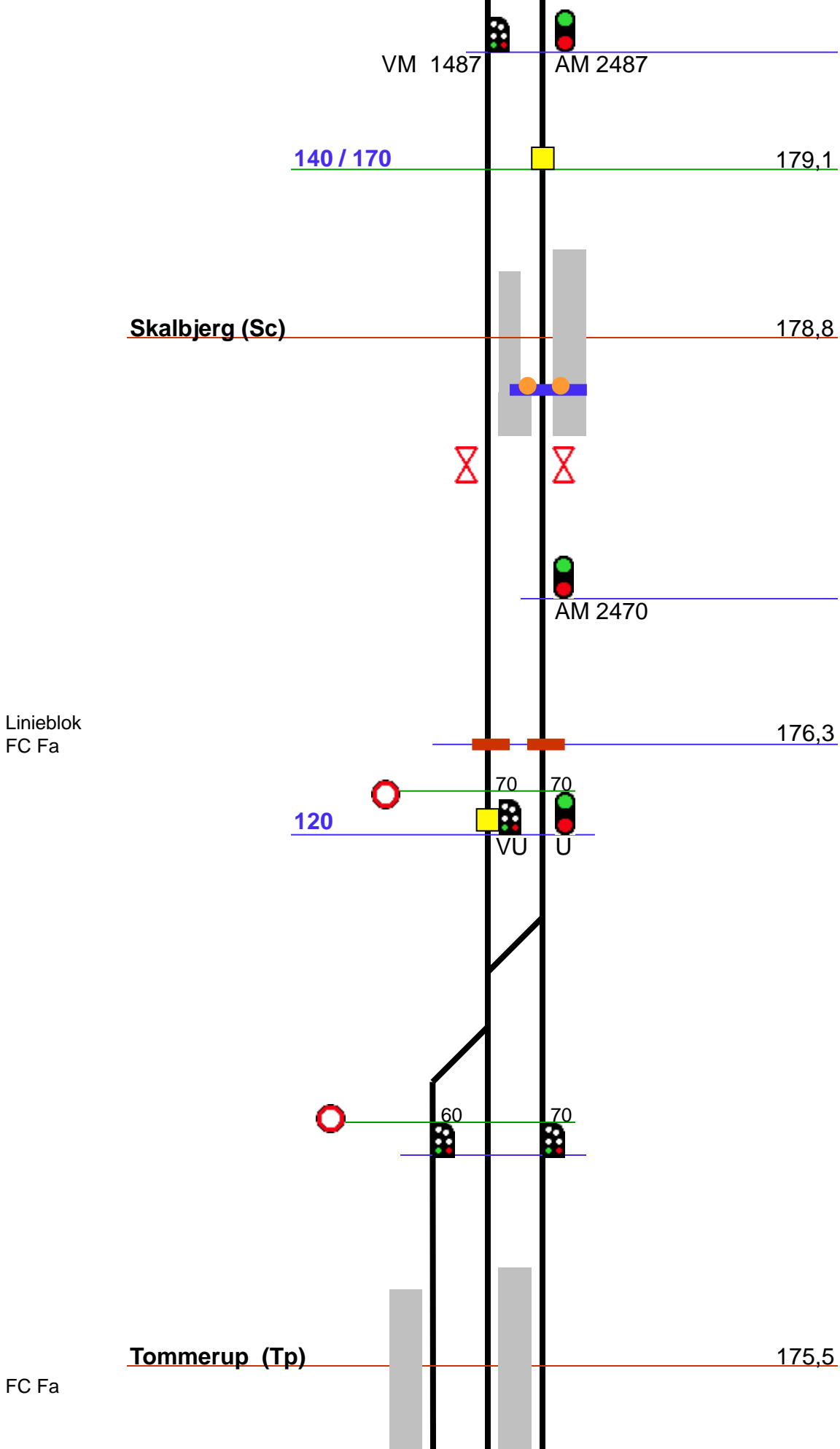
FC Fa

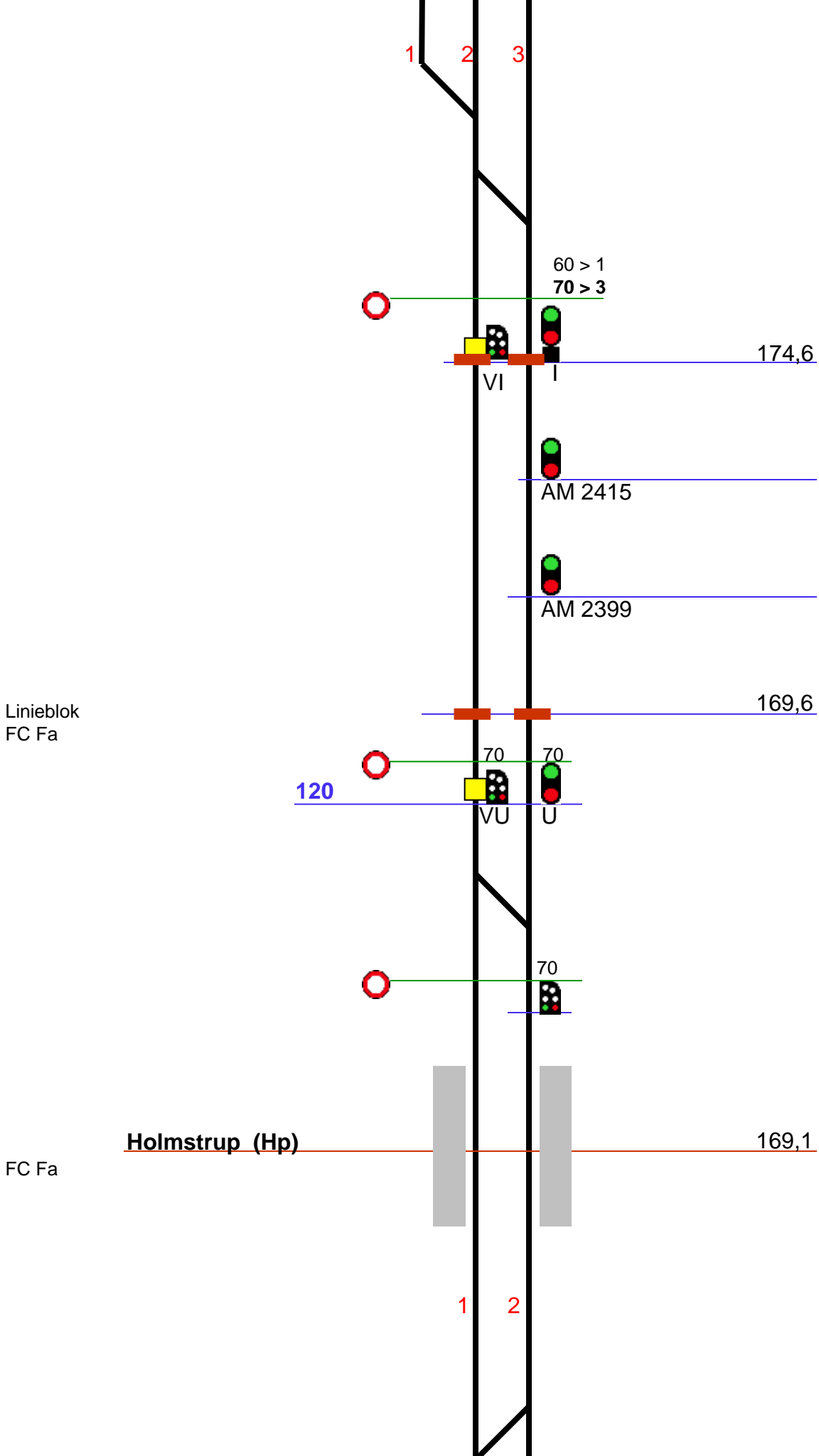


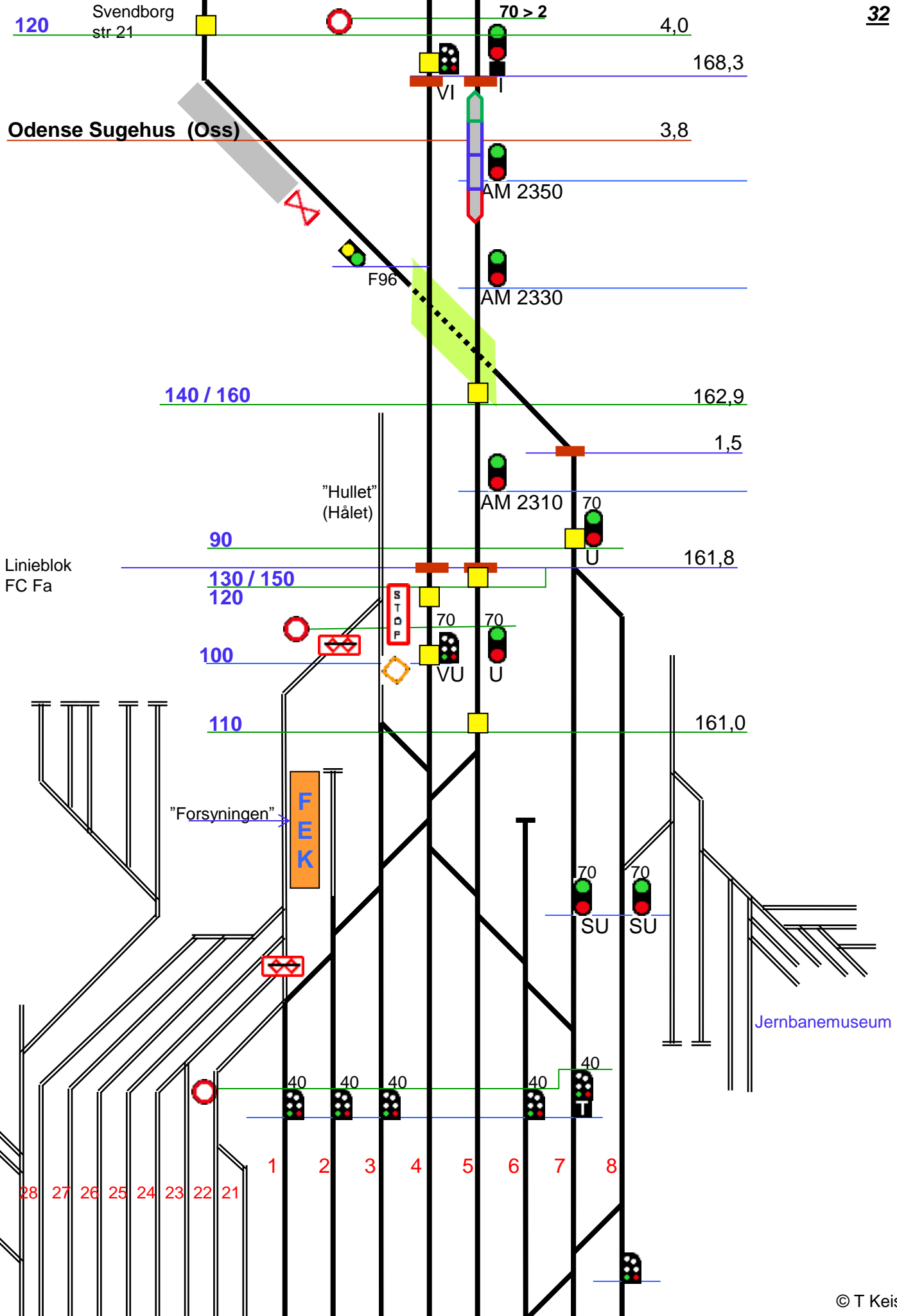
Linieblok
FC Fa

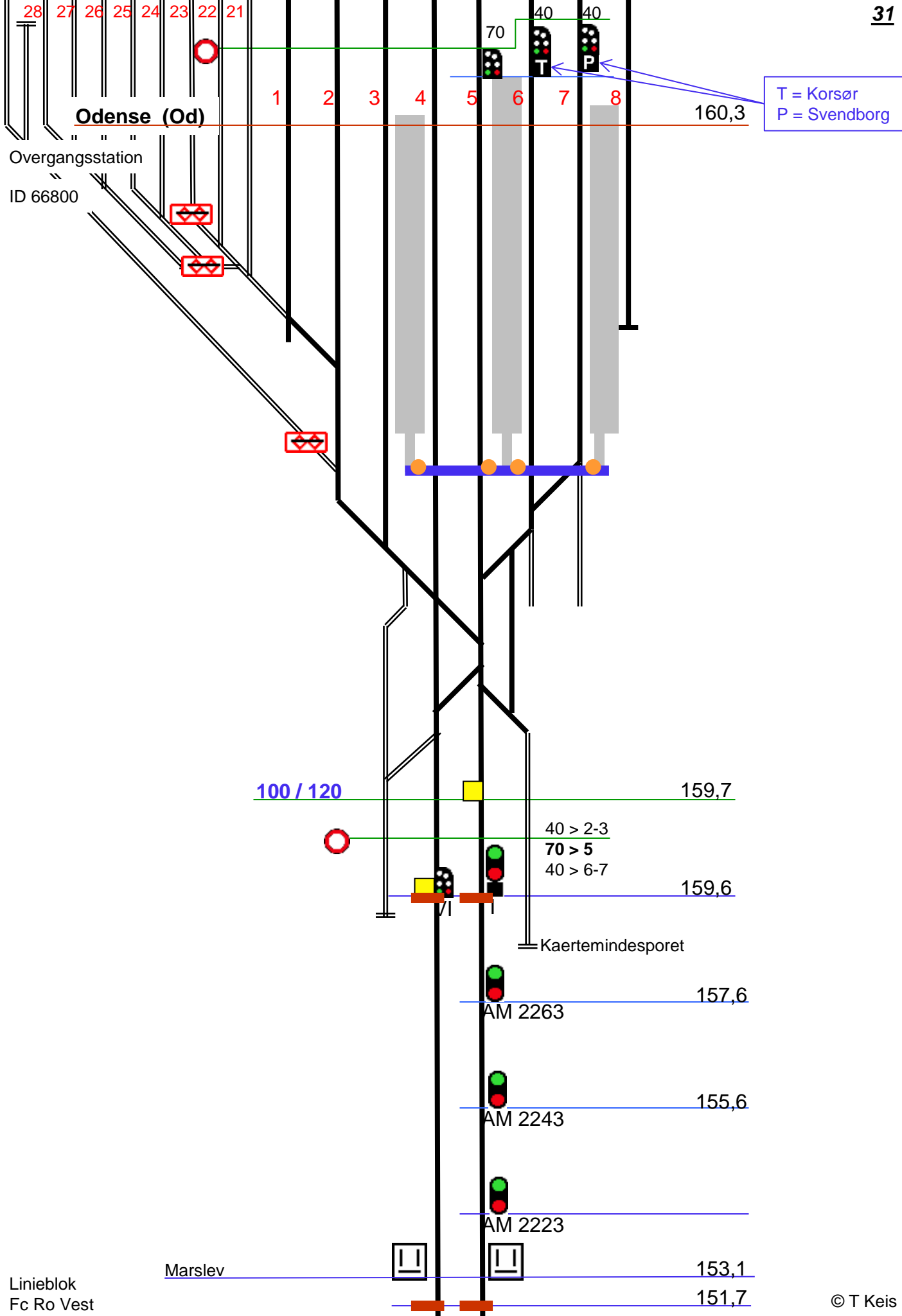
FC Fa

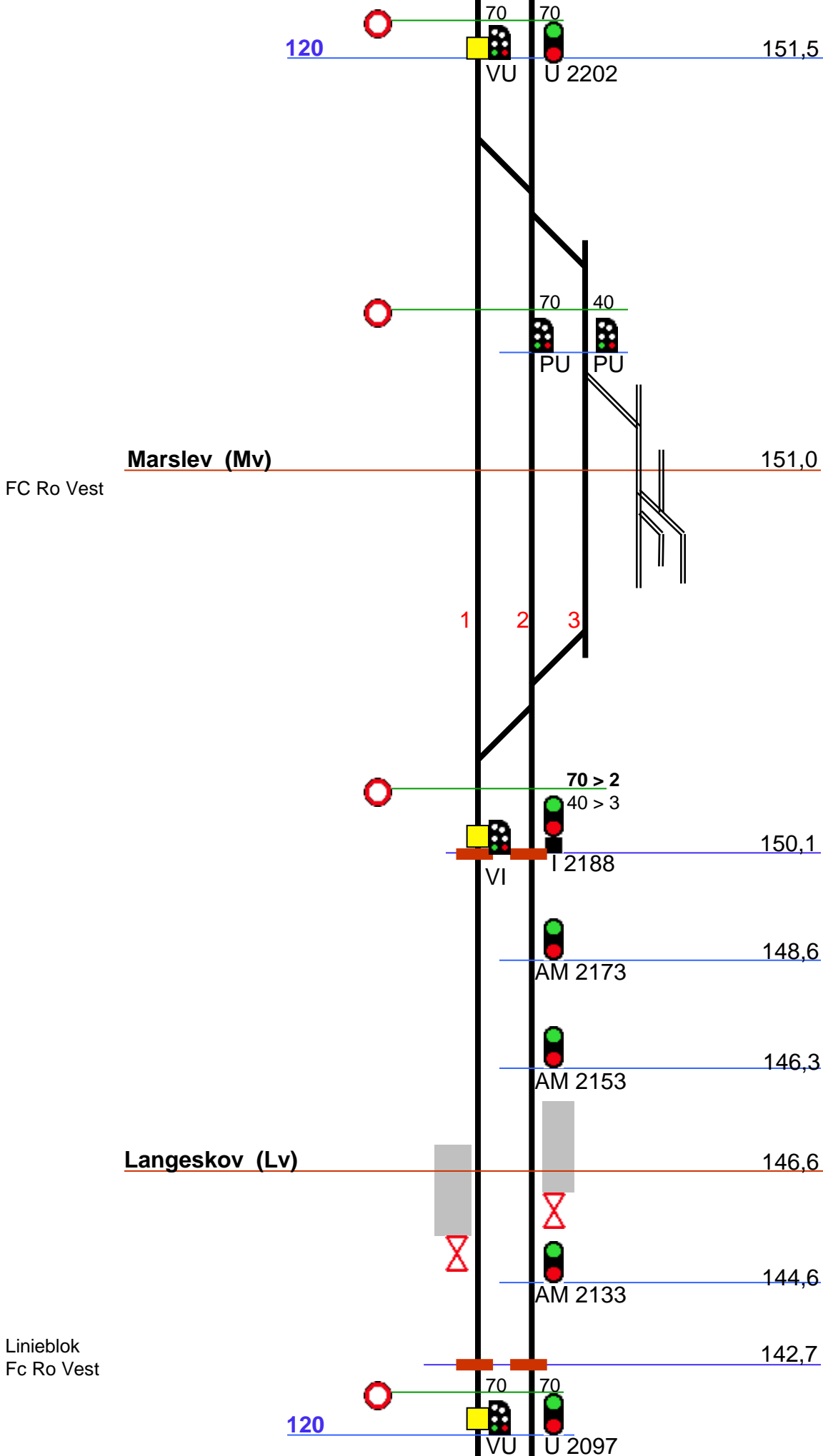






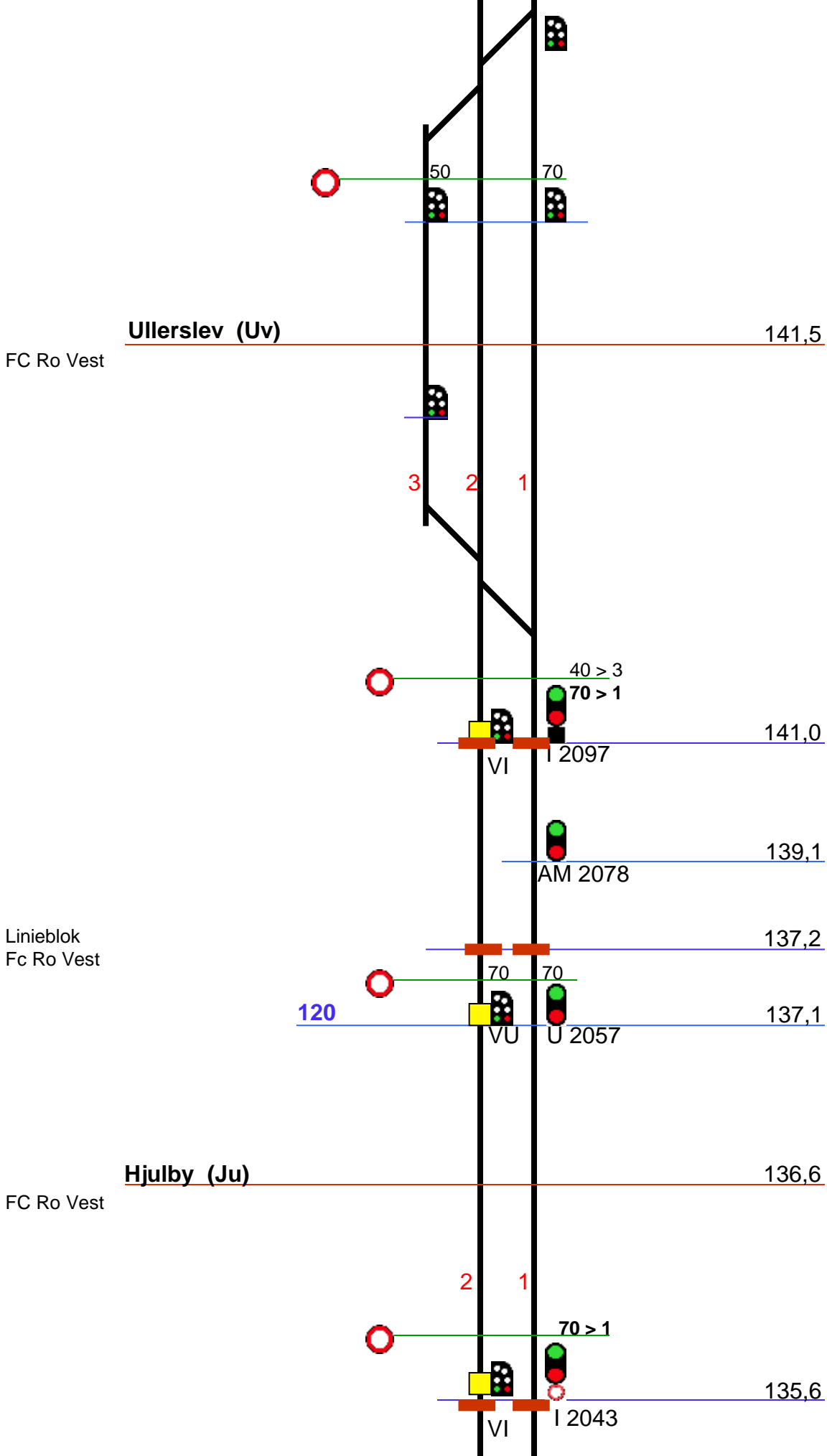






FC Ro Vest

Linieblok
Fc Ro Vest



Linieblok
Fc Ro Vest

134,2

AM 2031

133,0

120

70 70

VU U 31

60 60 70 60

Nyborg (Ng)

131,6

FC Ro Vest ID 61300

Industri

1 2 3 4

60 > 1 60 > 1-2
70 > 2 70 > 3
60 > 3-4 60 > 4

129,8

Påkörningsramp för
Räddningsfordon

Store Baelbron slut

127,7

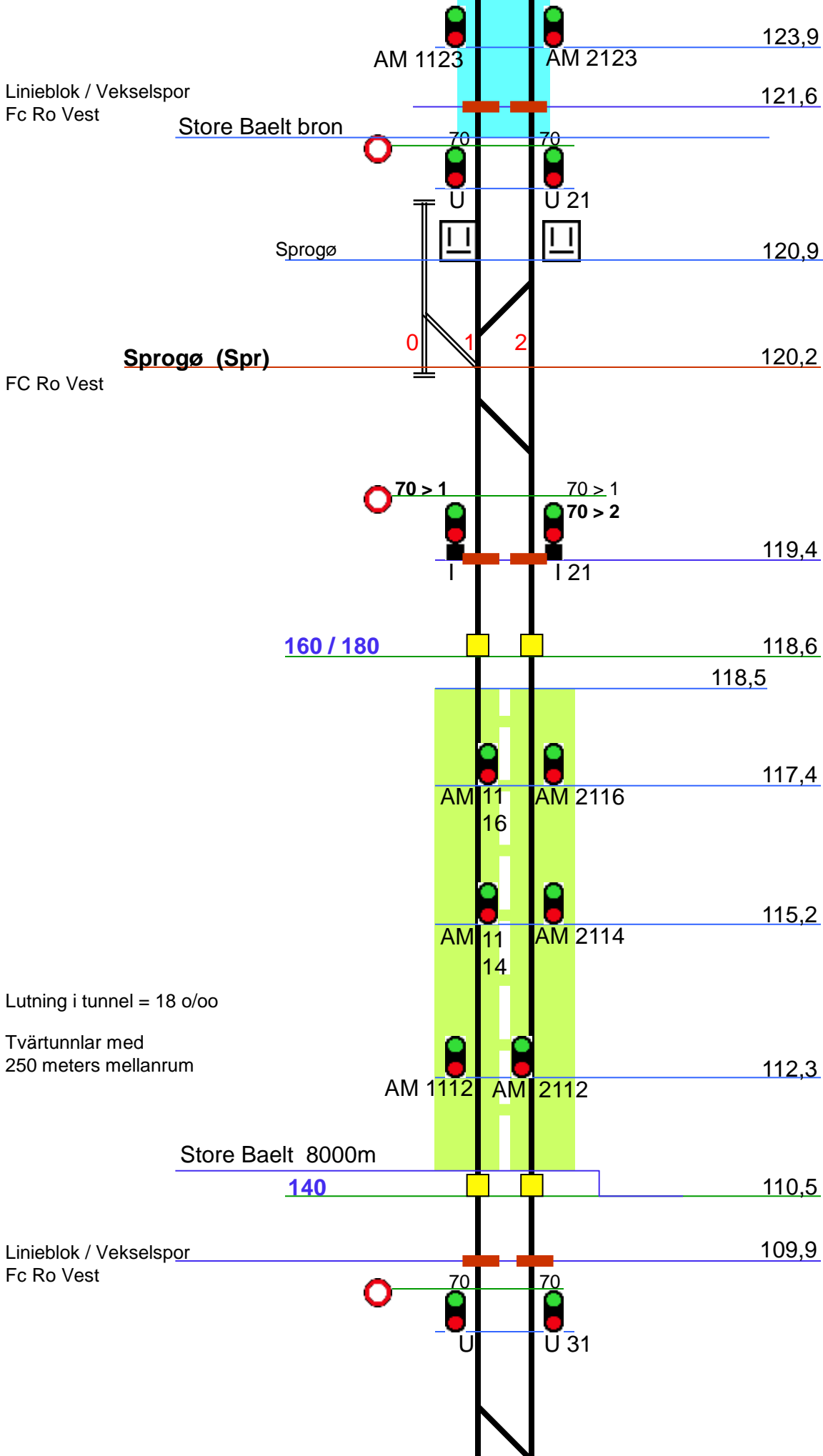
AM 1127

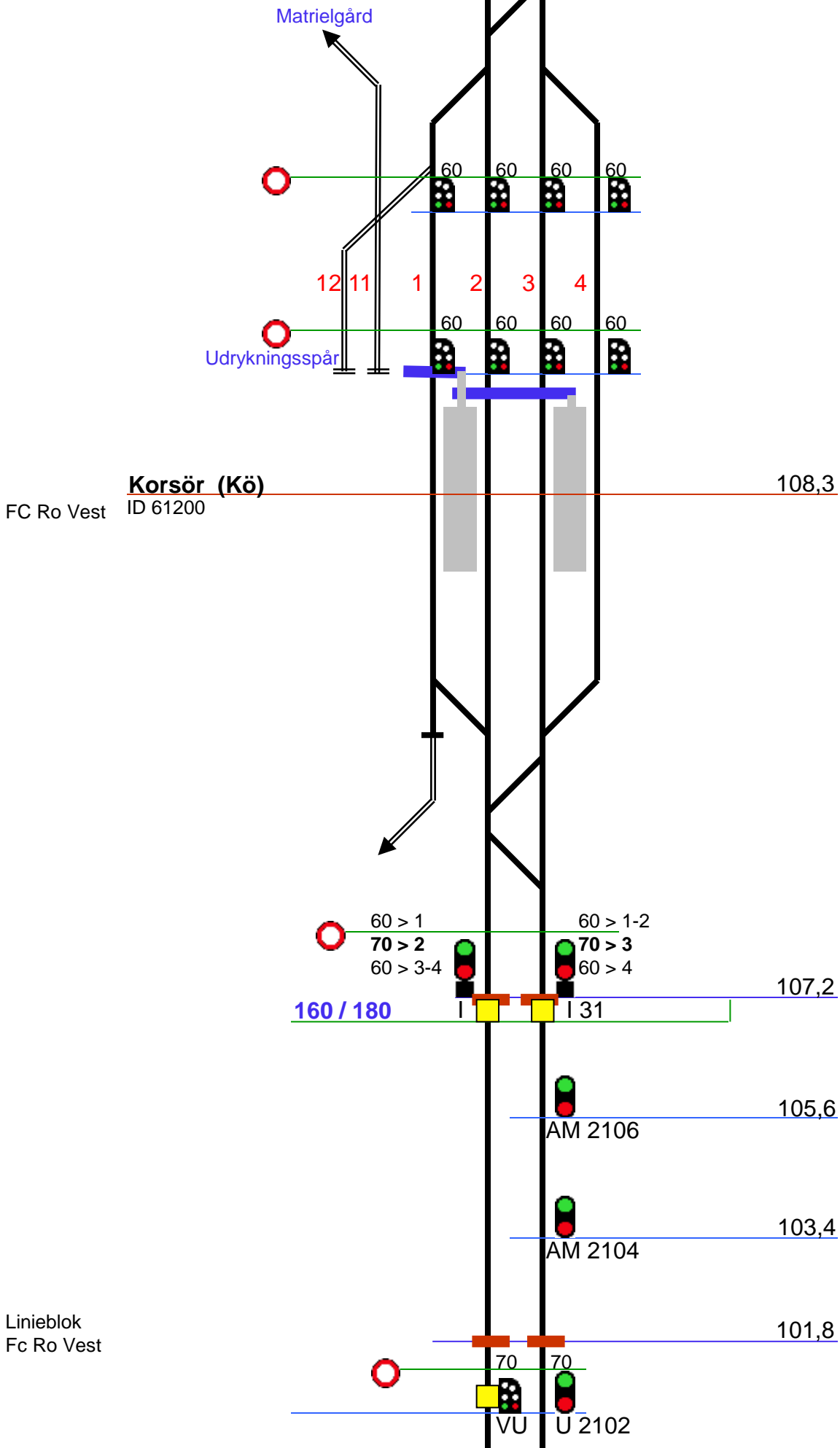
AM 2127

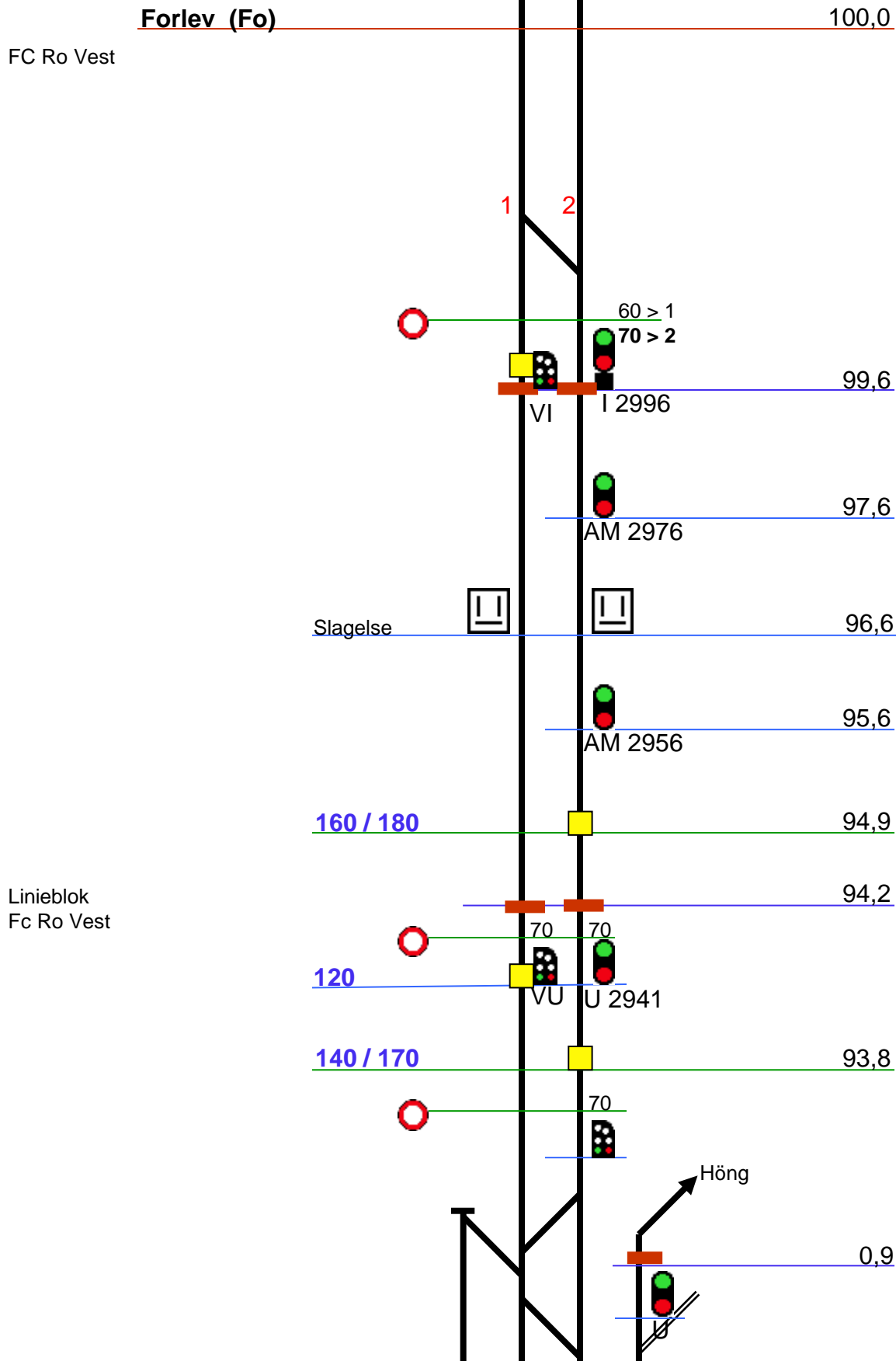
125,9

AM 1125

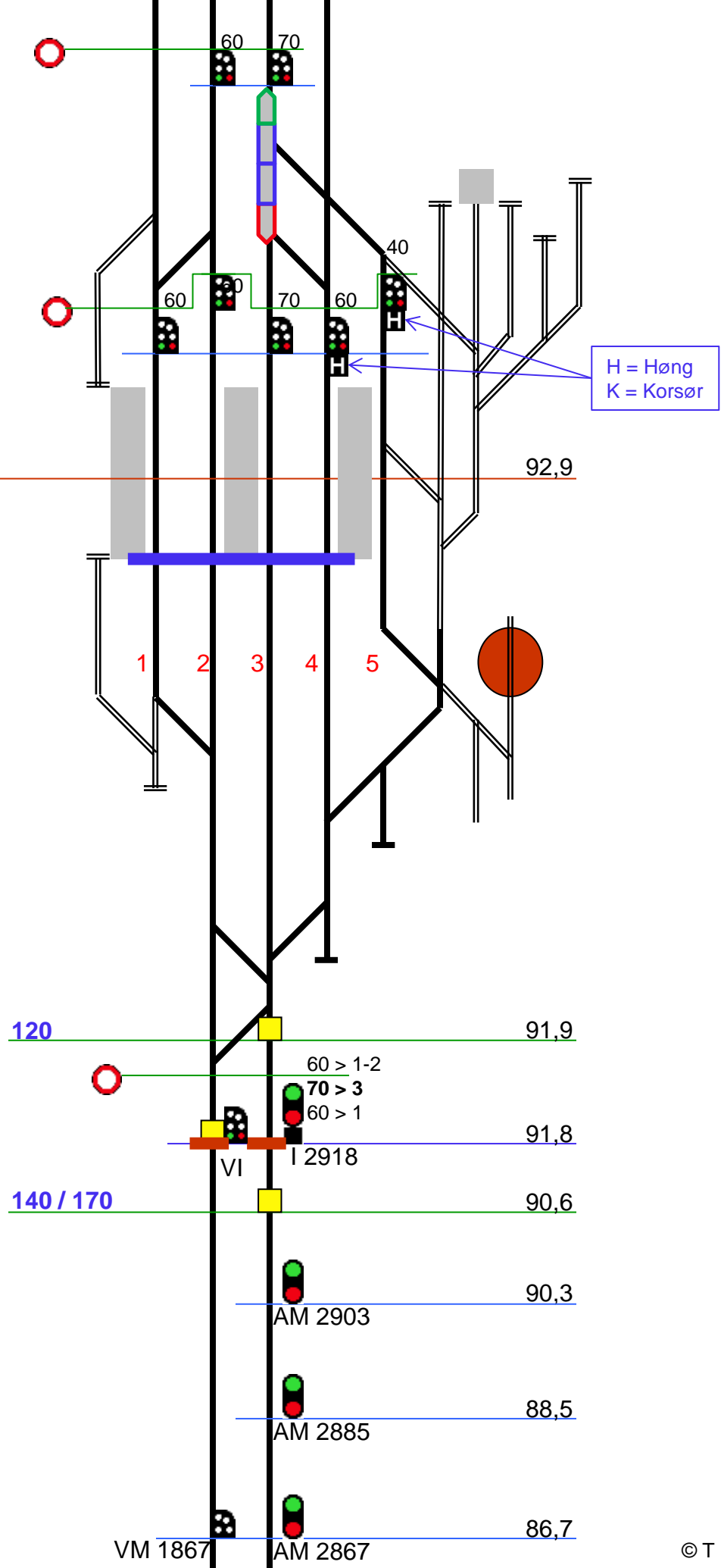
AM 2125

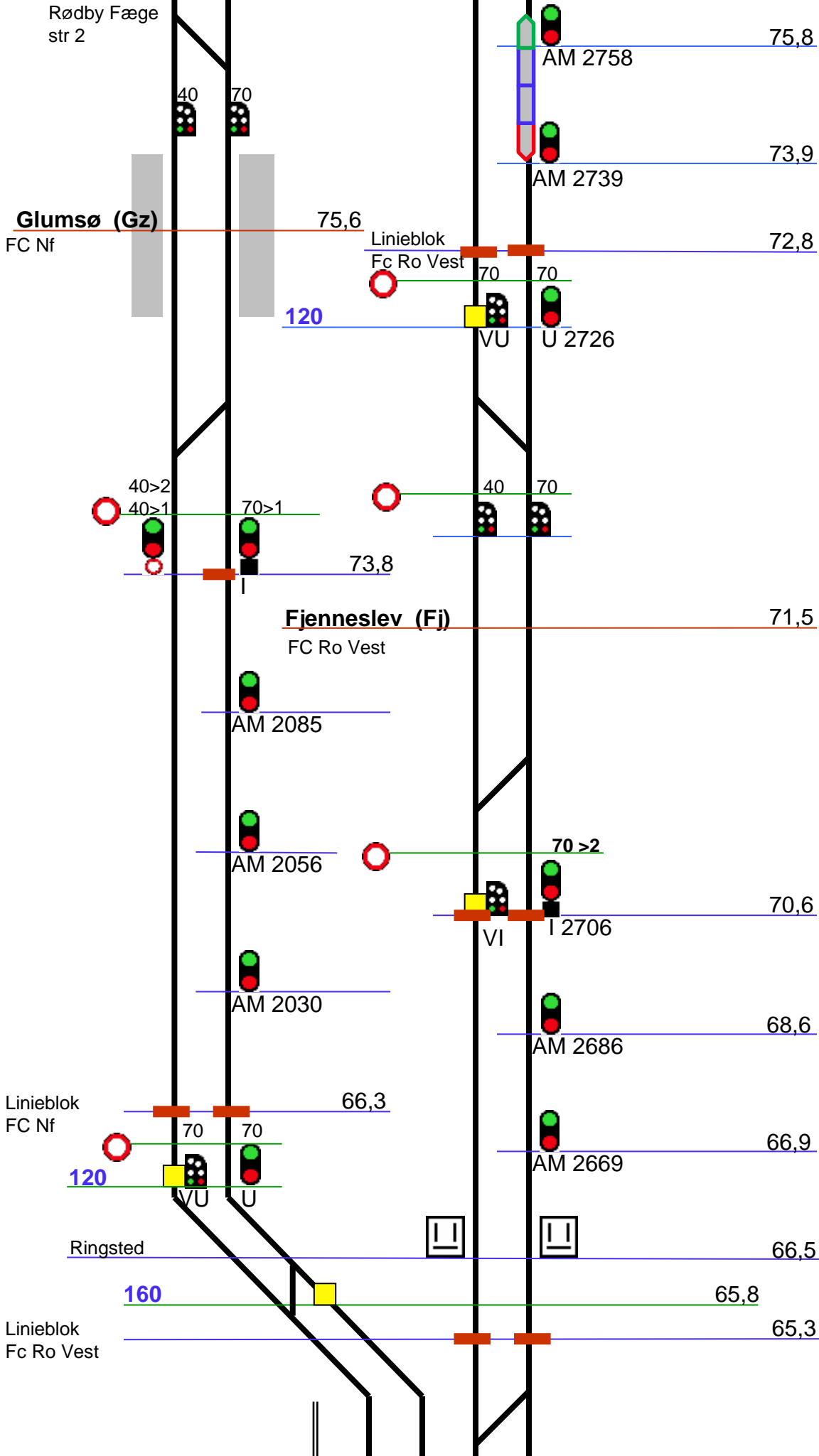


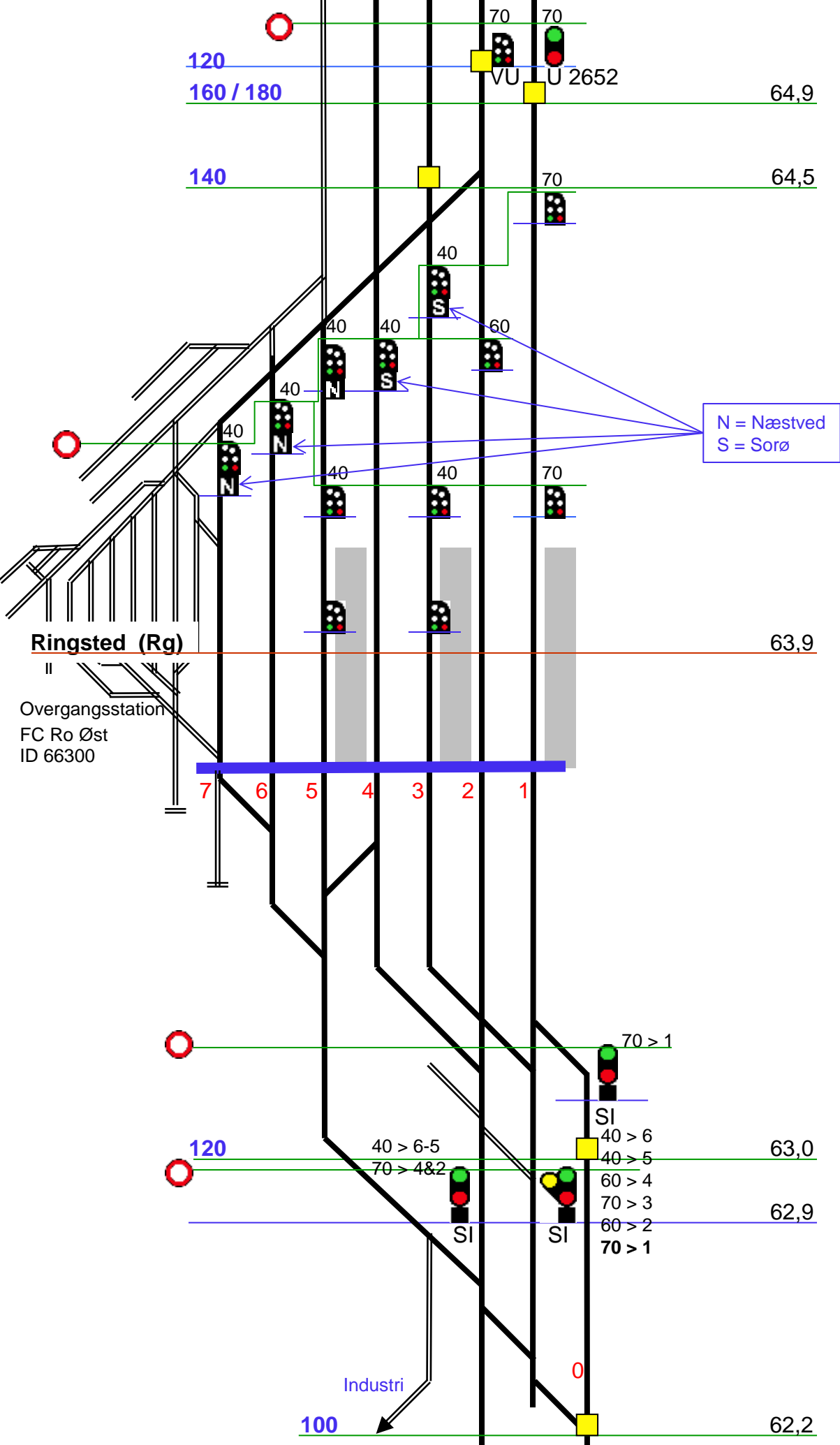




Slagelse (Sg)
Overgangsstation
FC Ro Vest ID 61051



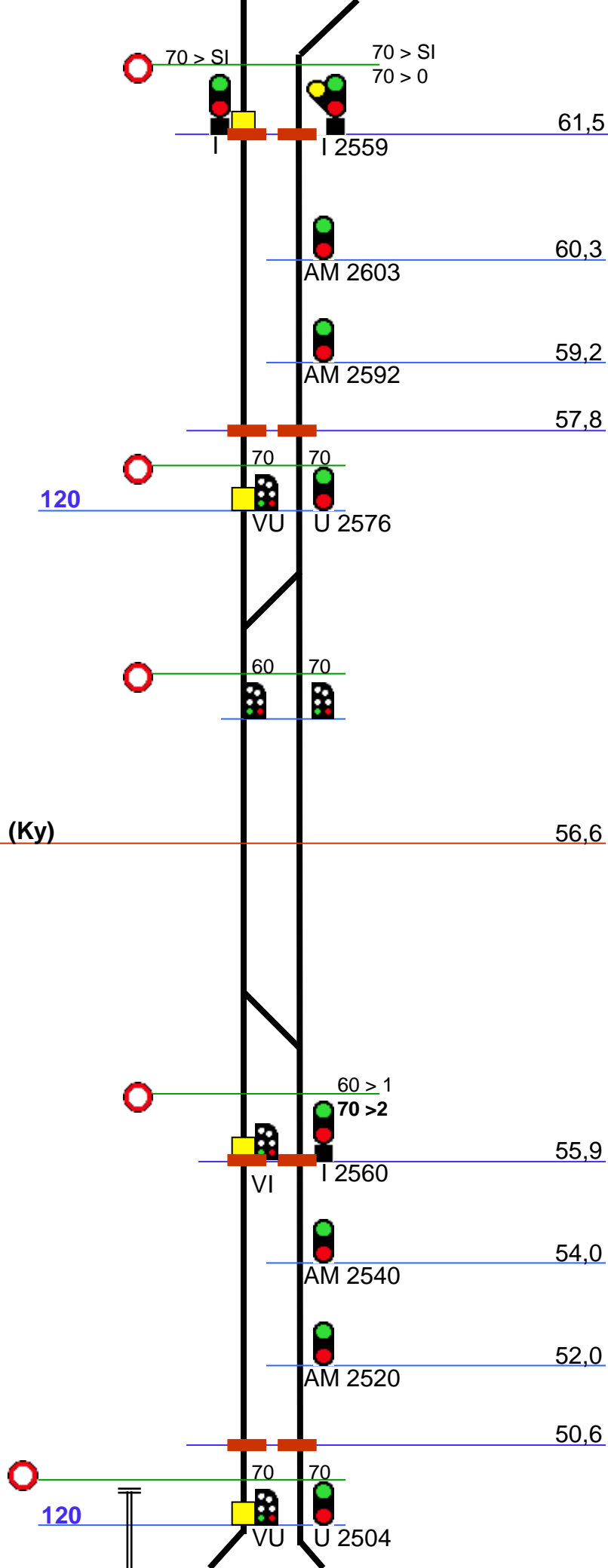


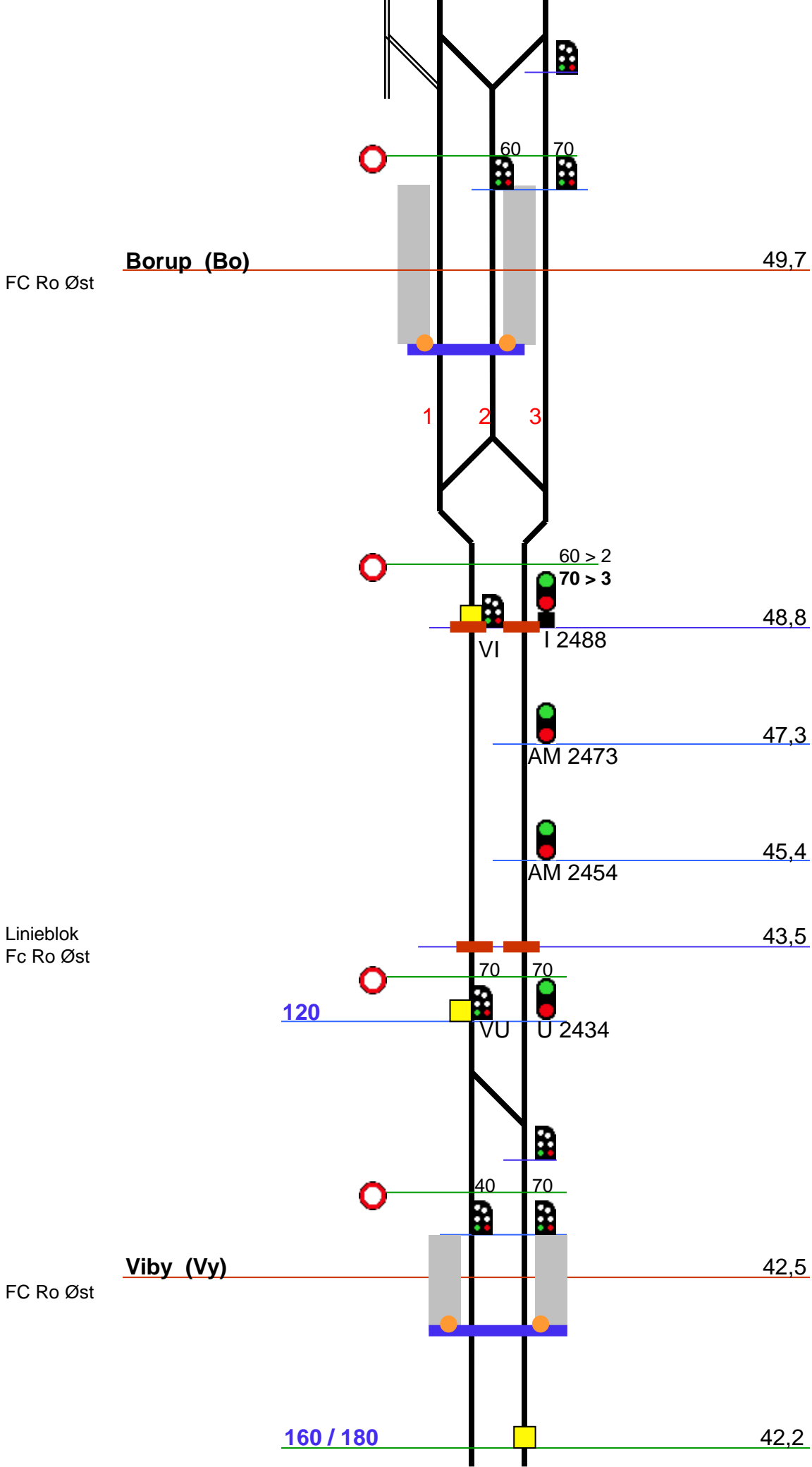


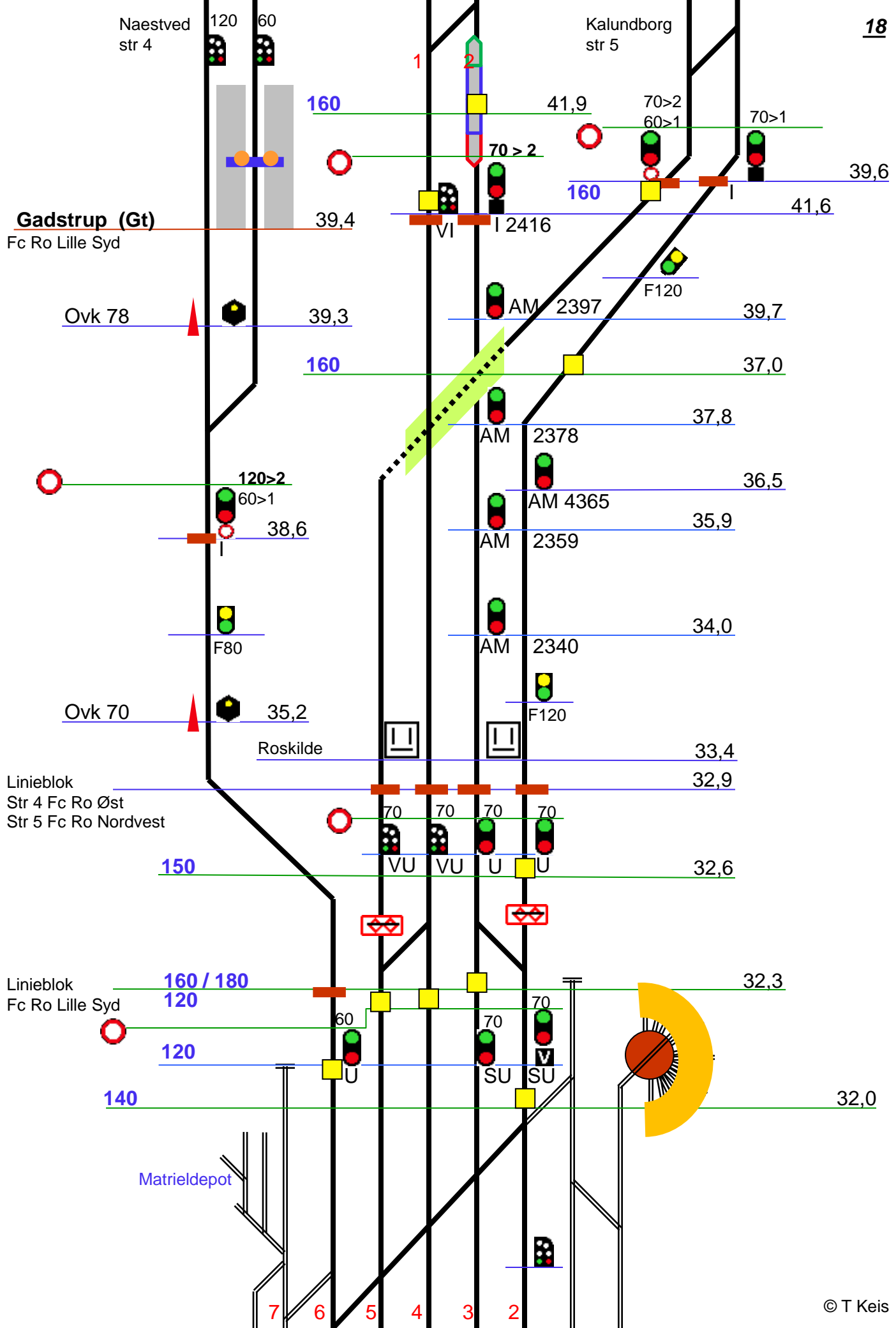
Linieblok
Fc Ro Øst

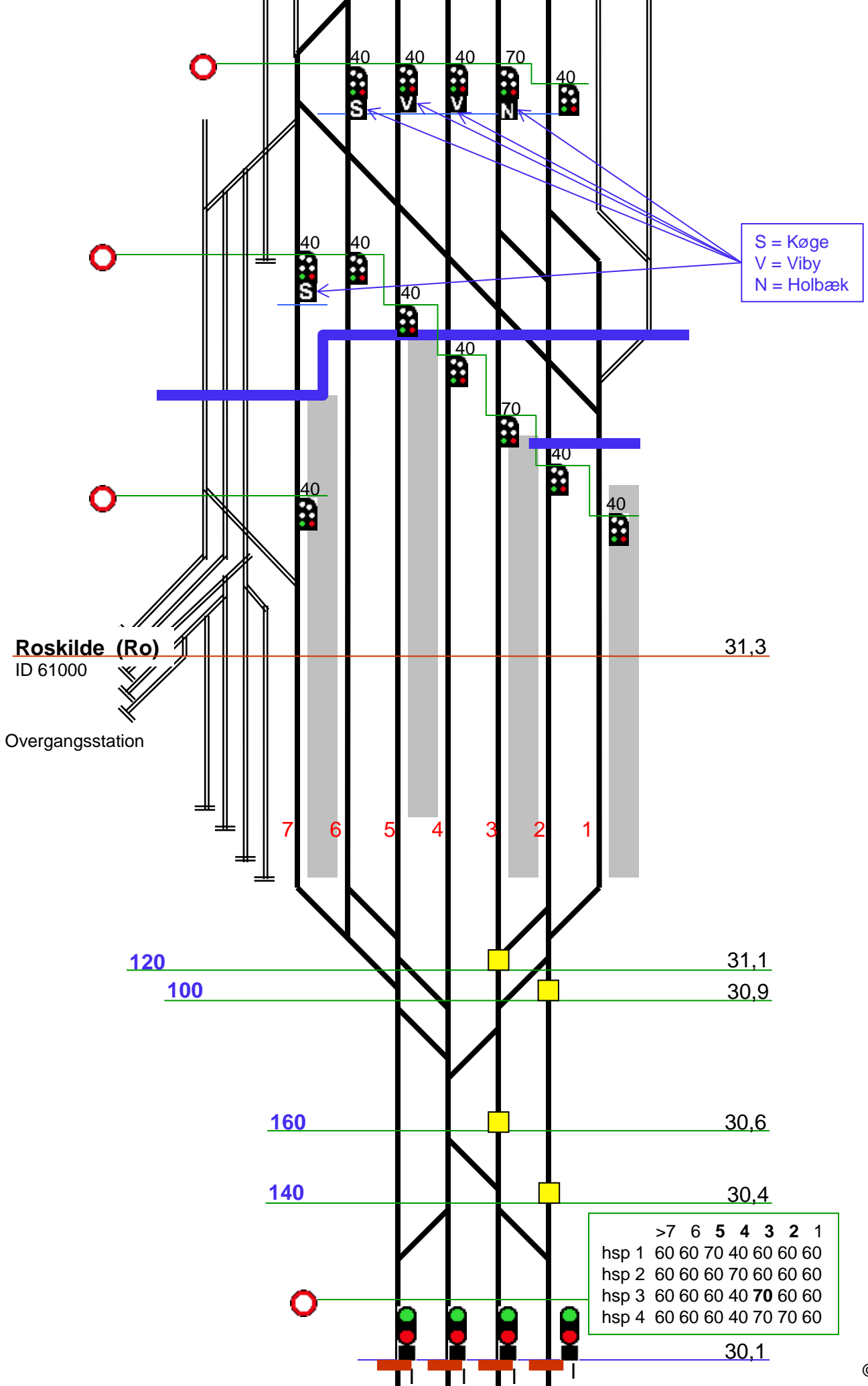
FC Ro Øst

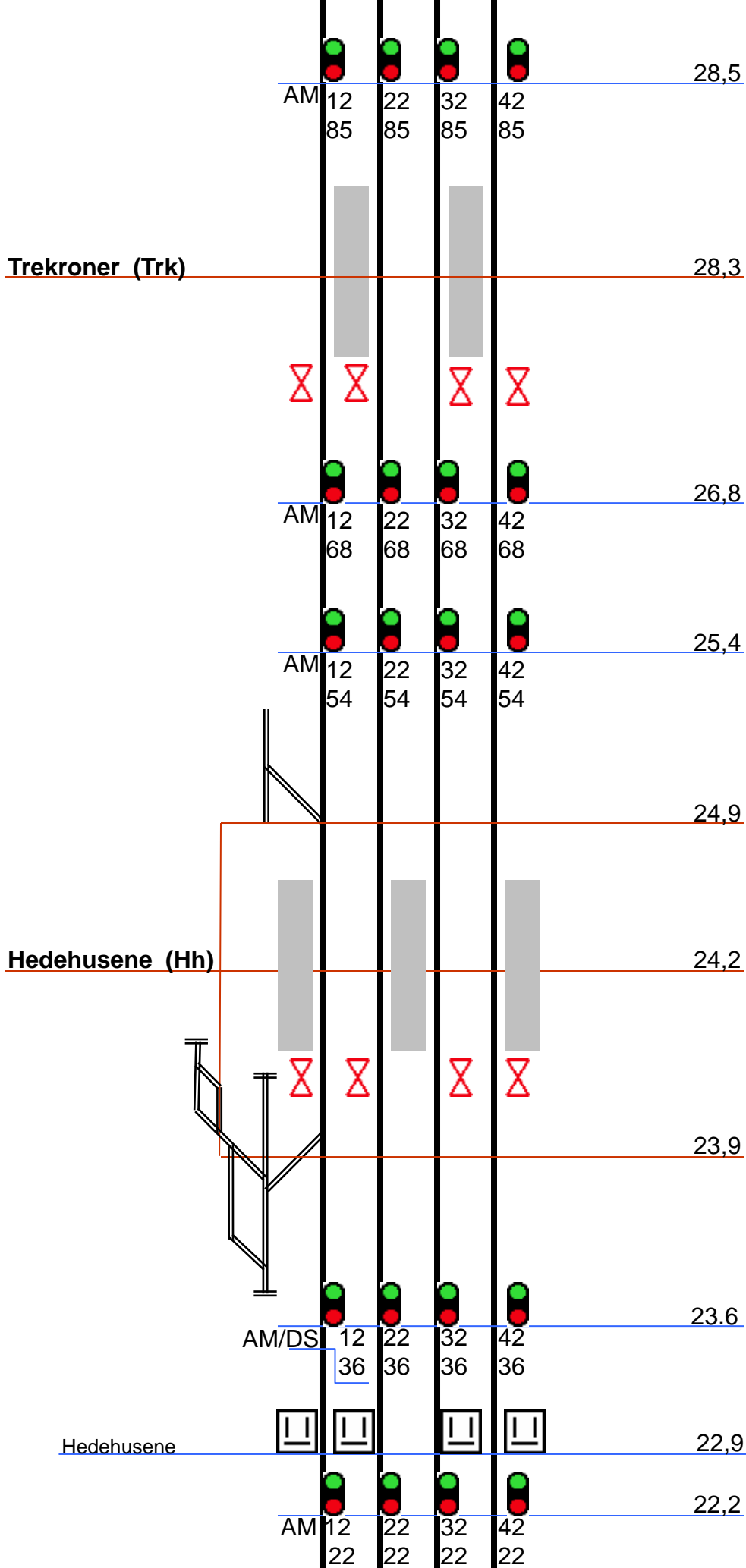
Linieblok
Fc Ro Øst

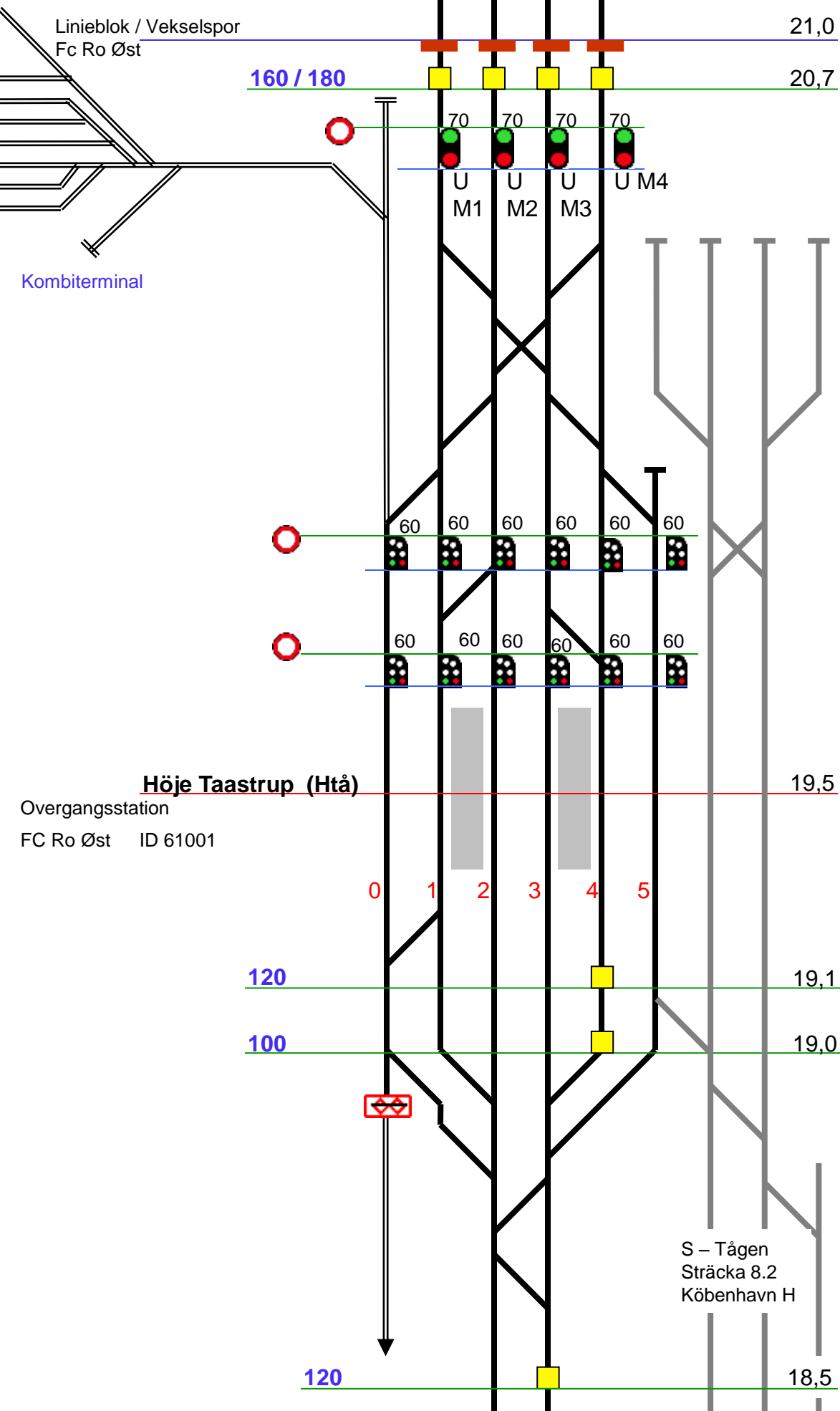






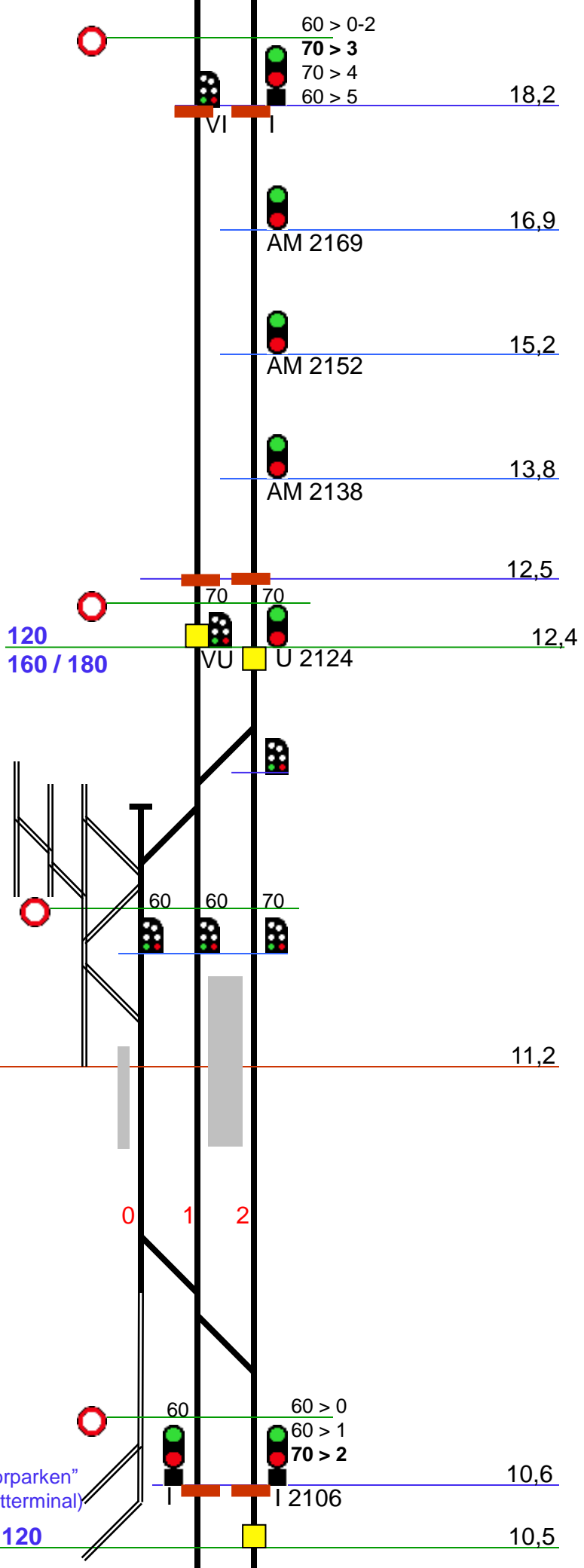






Linieblok
Fc Kh

FC Kh

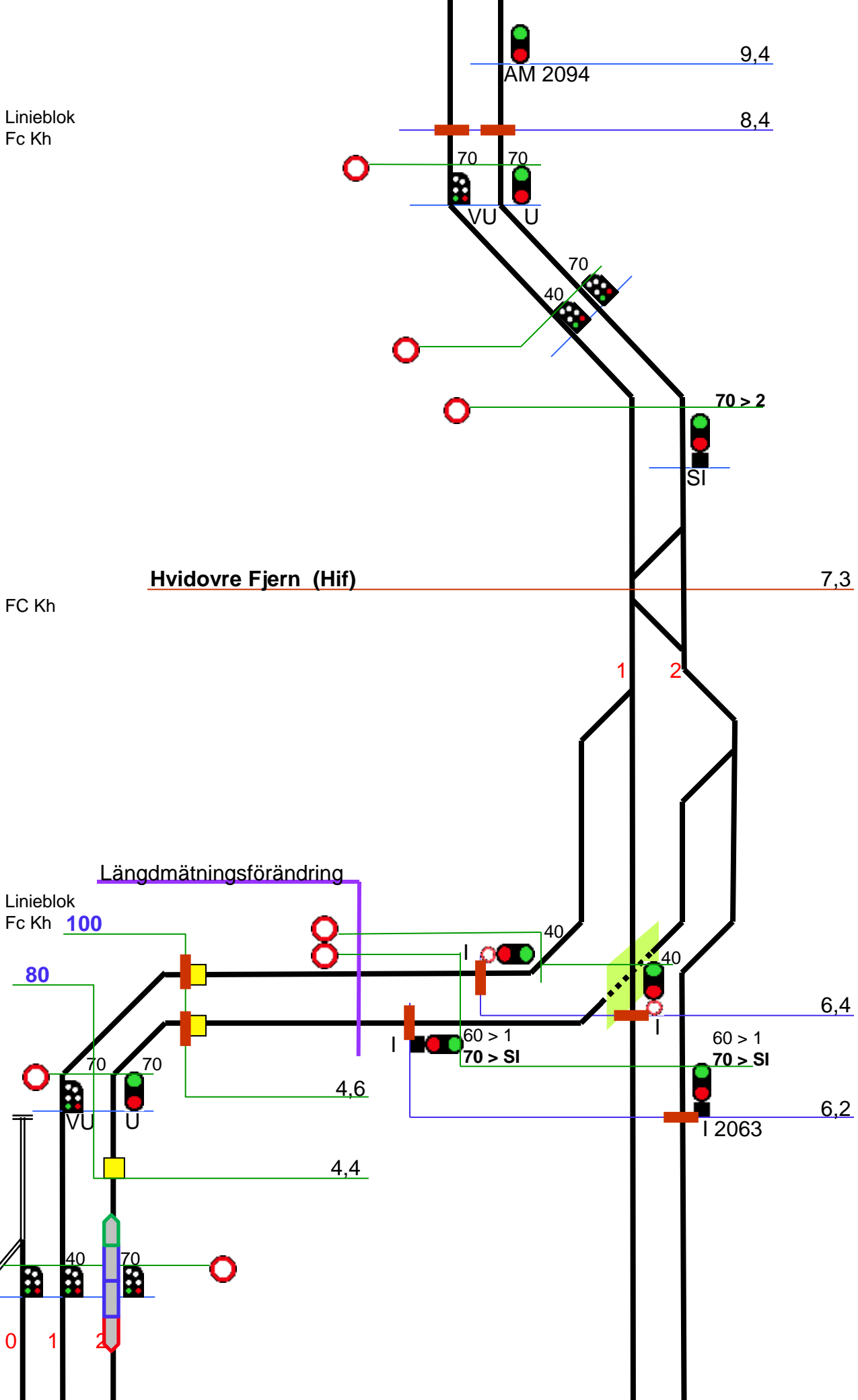


Linieblok
Fc Kh

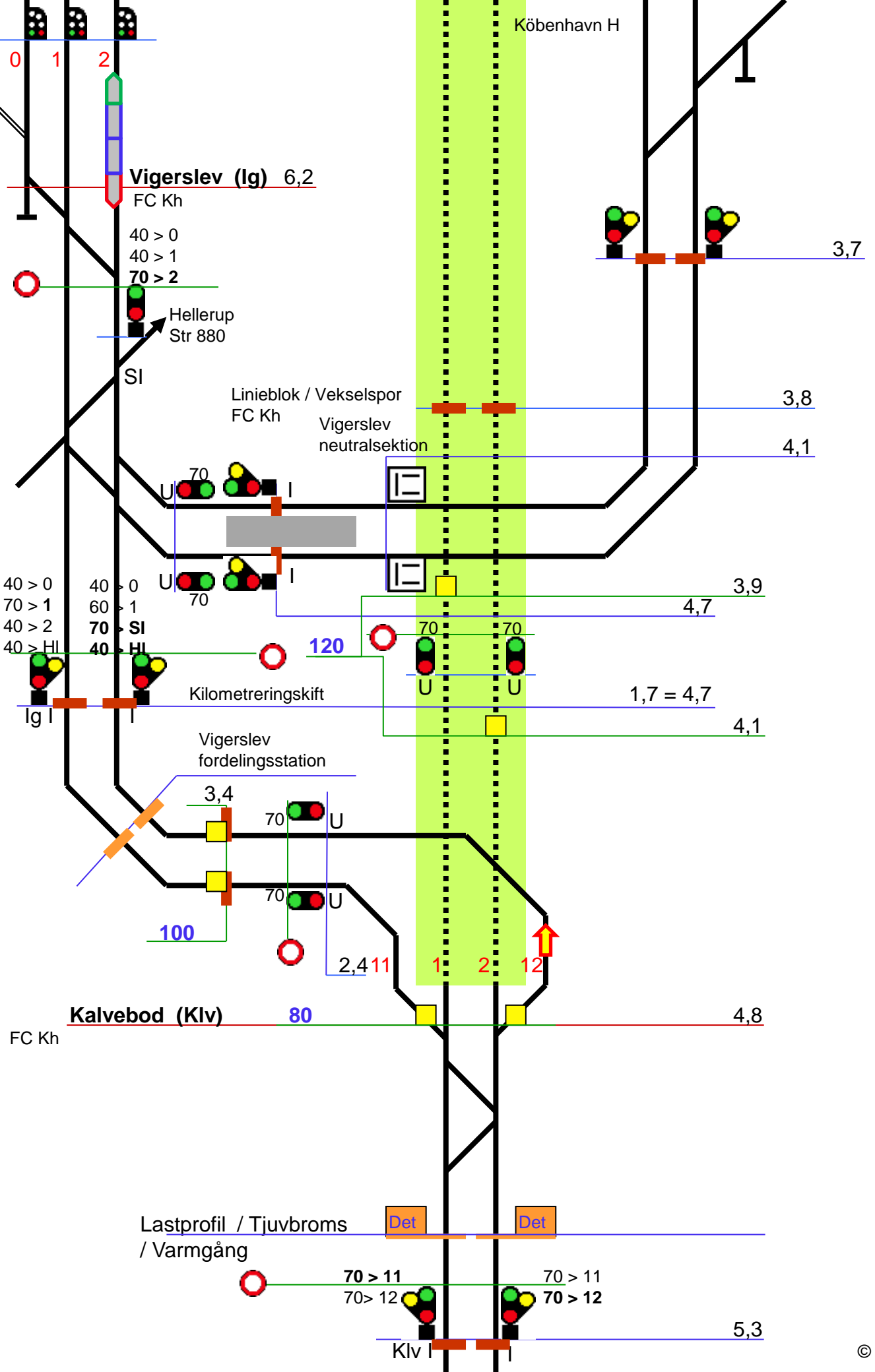
FC Kh

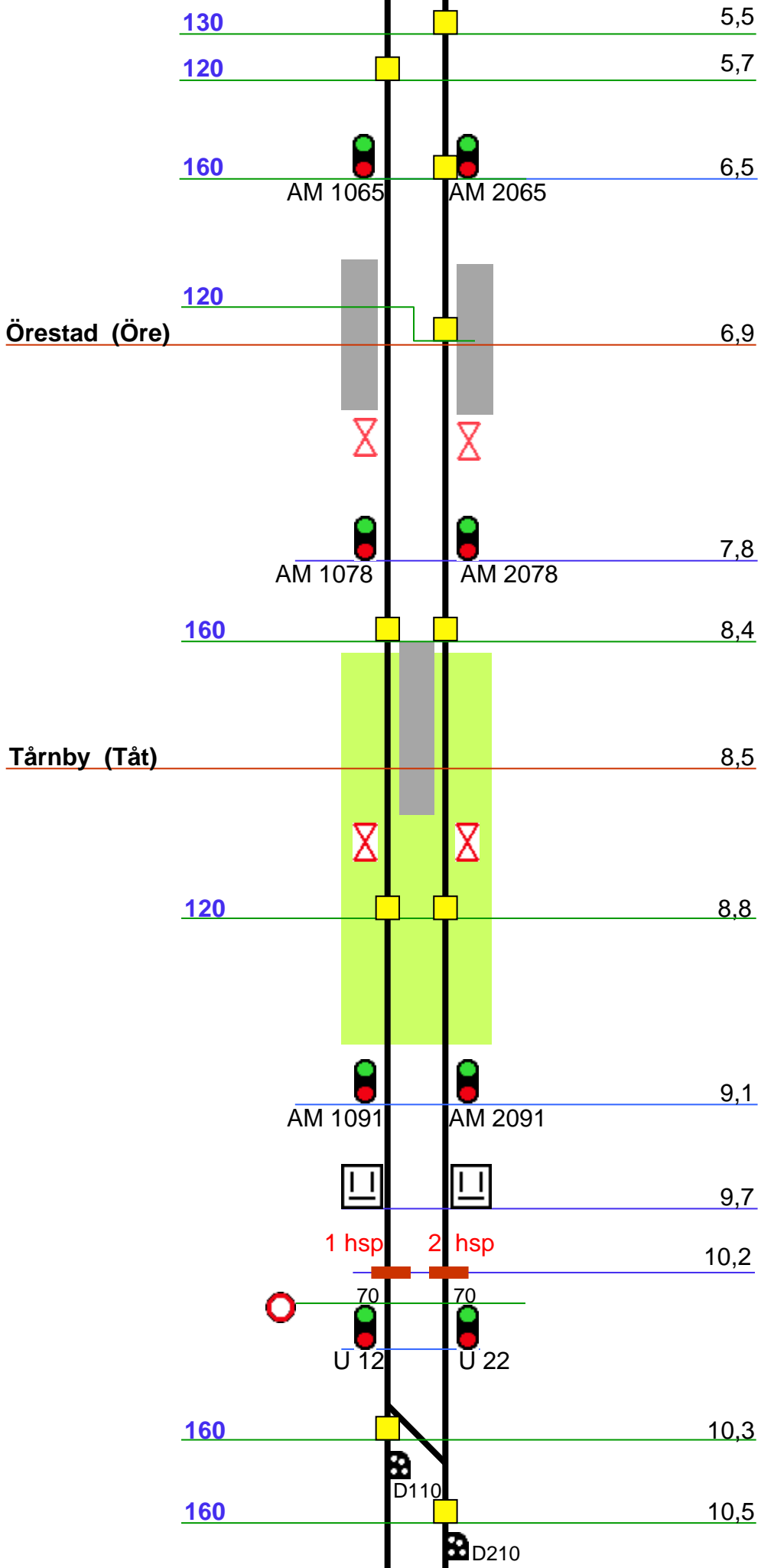
Linieblok
Fc Kh

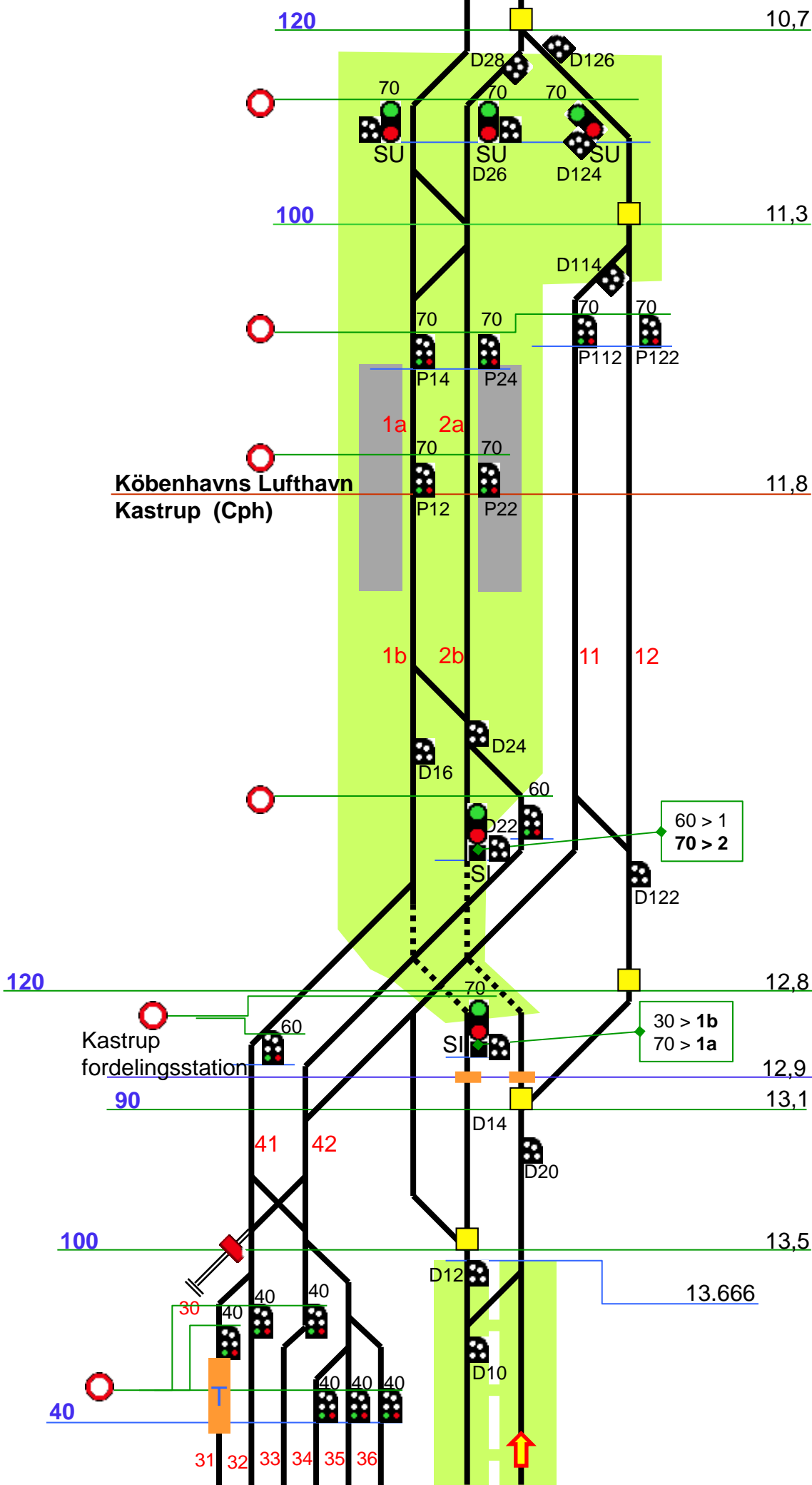
0 1 2



Köbenhavn H







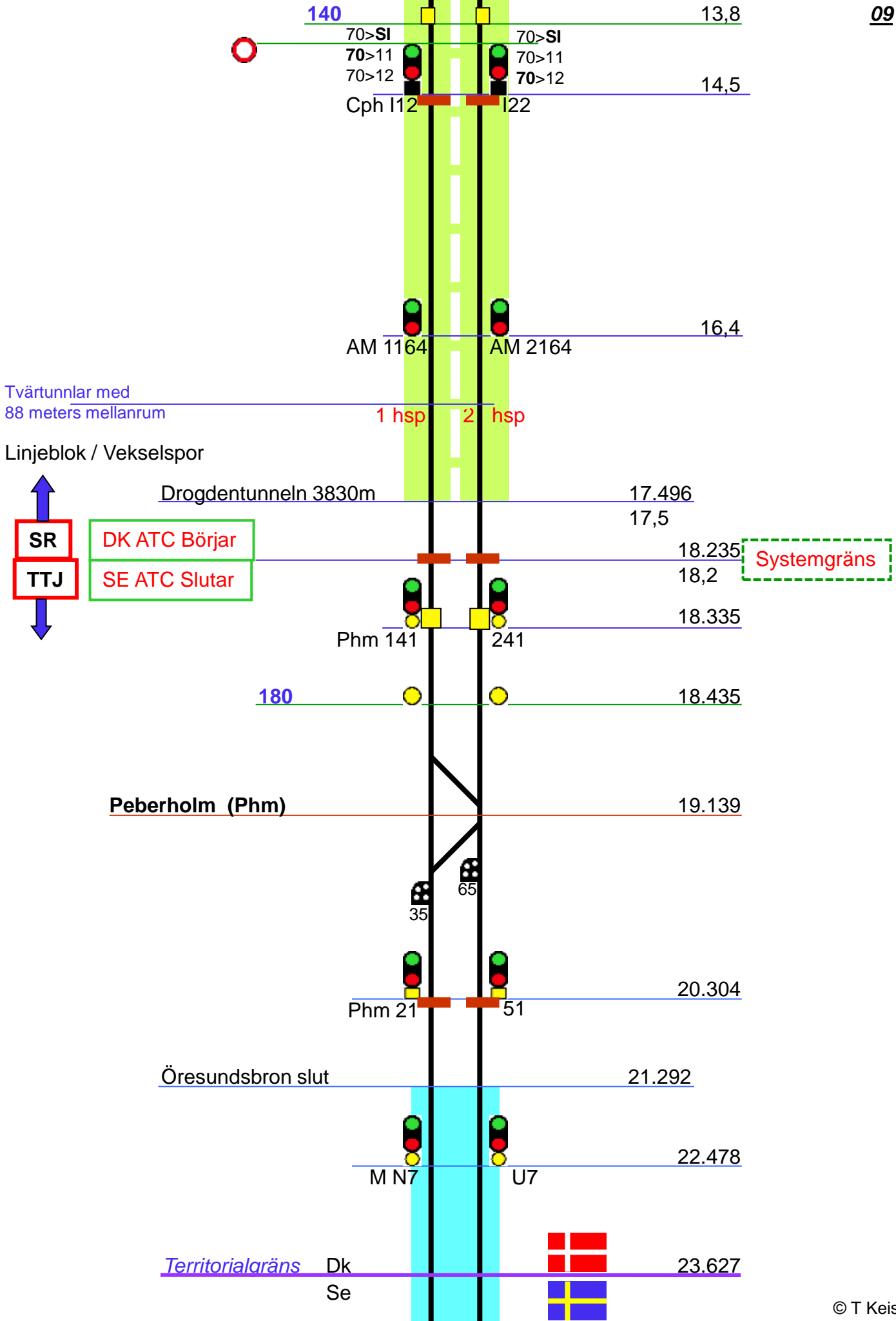
Københavns Lufthavn
Kastrup (Cph)

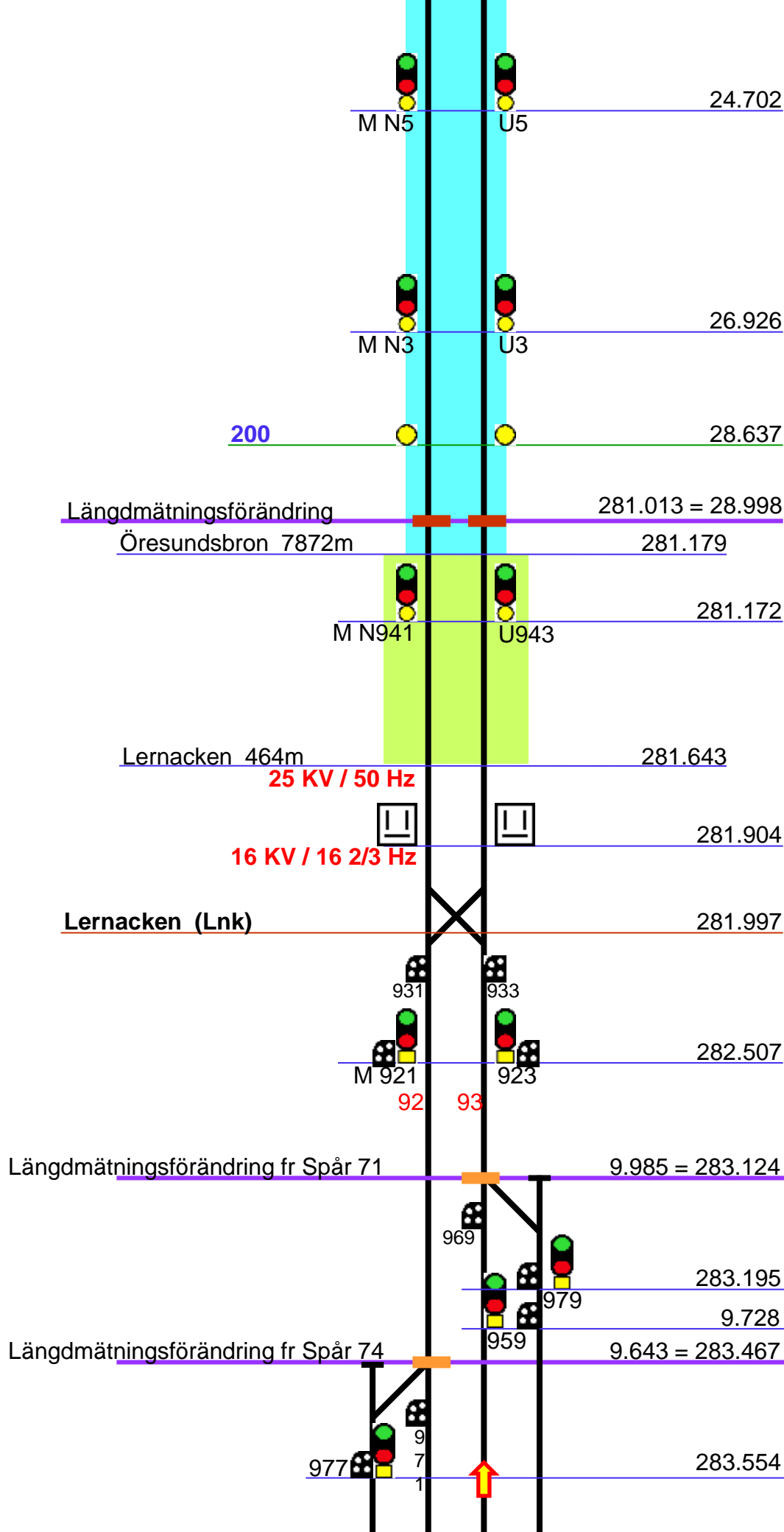
Kastrup
fordelingsstation

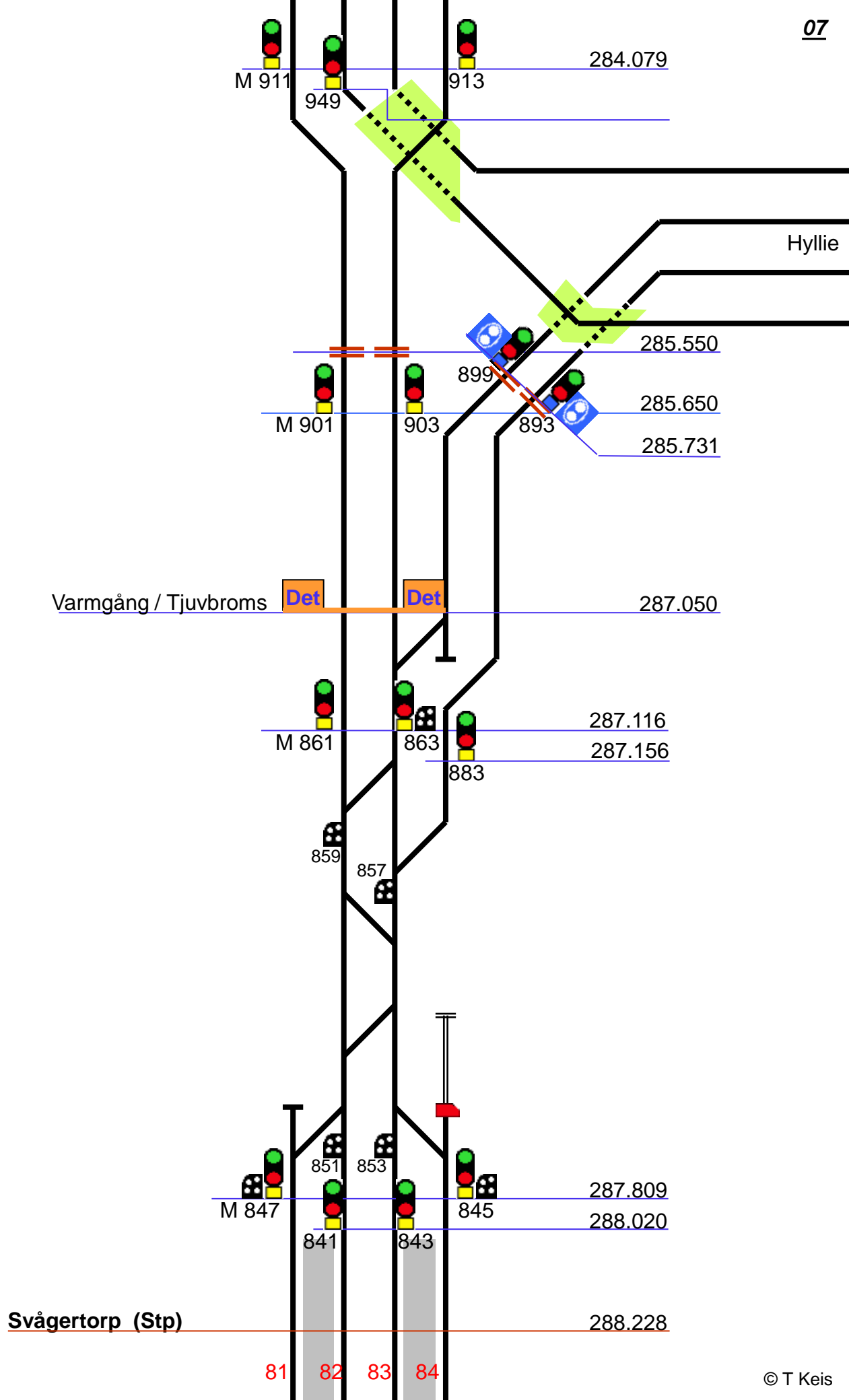
60 > 1
70 > 2

30 > 1b
70 > 1a

13.666







M 911

949

913

284.079

Hyllie

285.550

M 901

903

899

893

285.650

285.731

Varmgång / Tjuvbroms

Det

Det

287.050

M 861

863

883

287.116

287.156

859

857

M 847

851

853

845

287.809

288.020

841

843

Svågertorp (Stp)

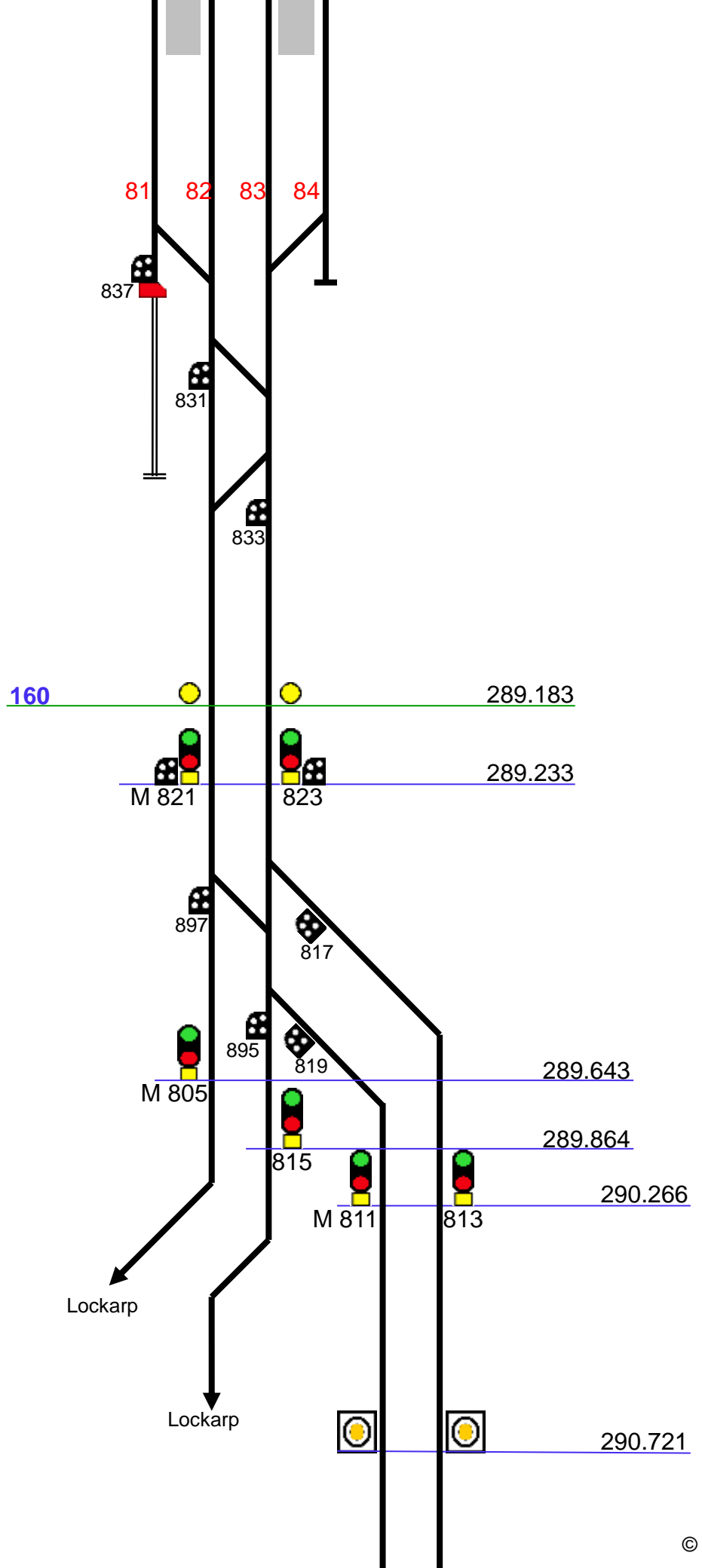
288.228

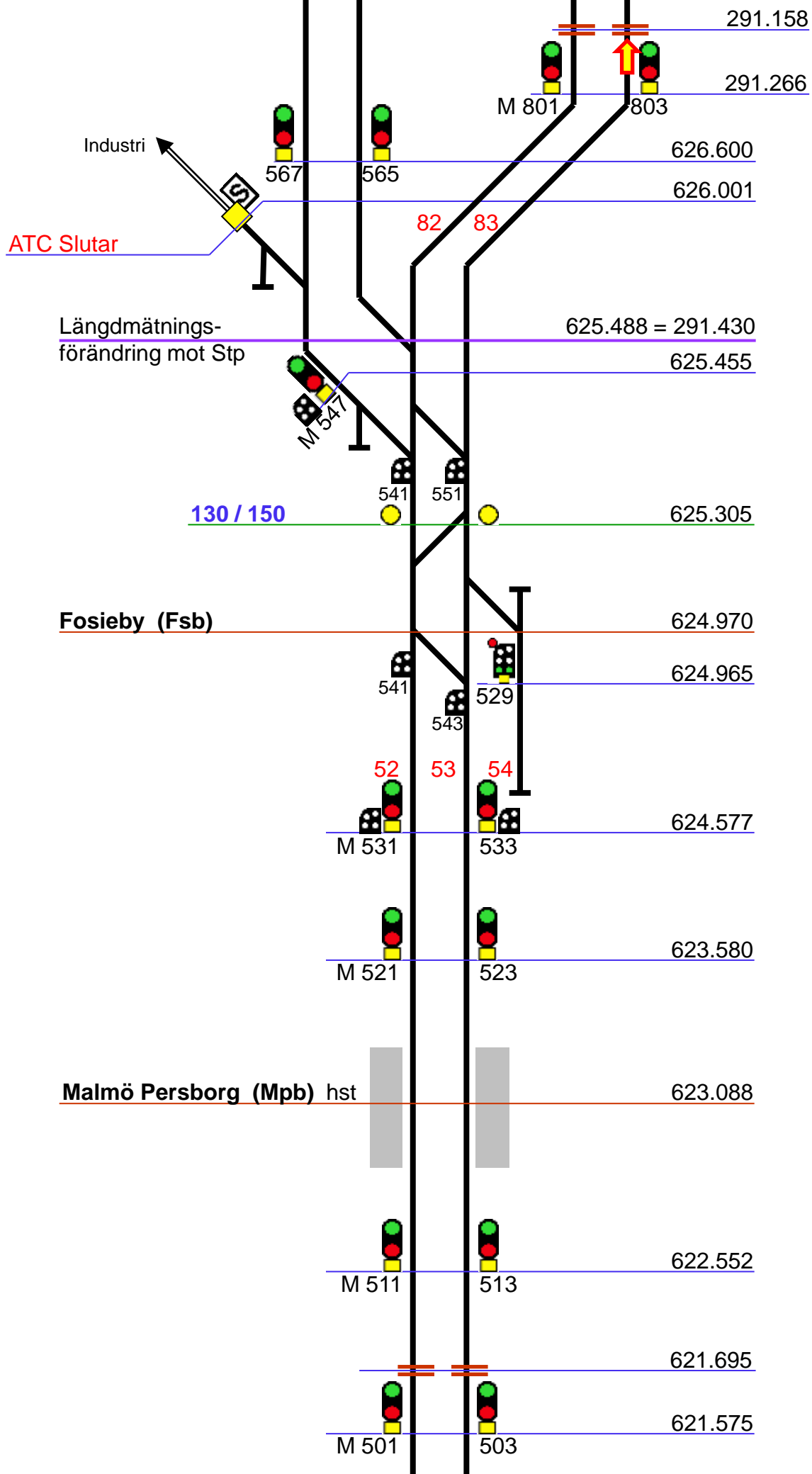
81

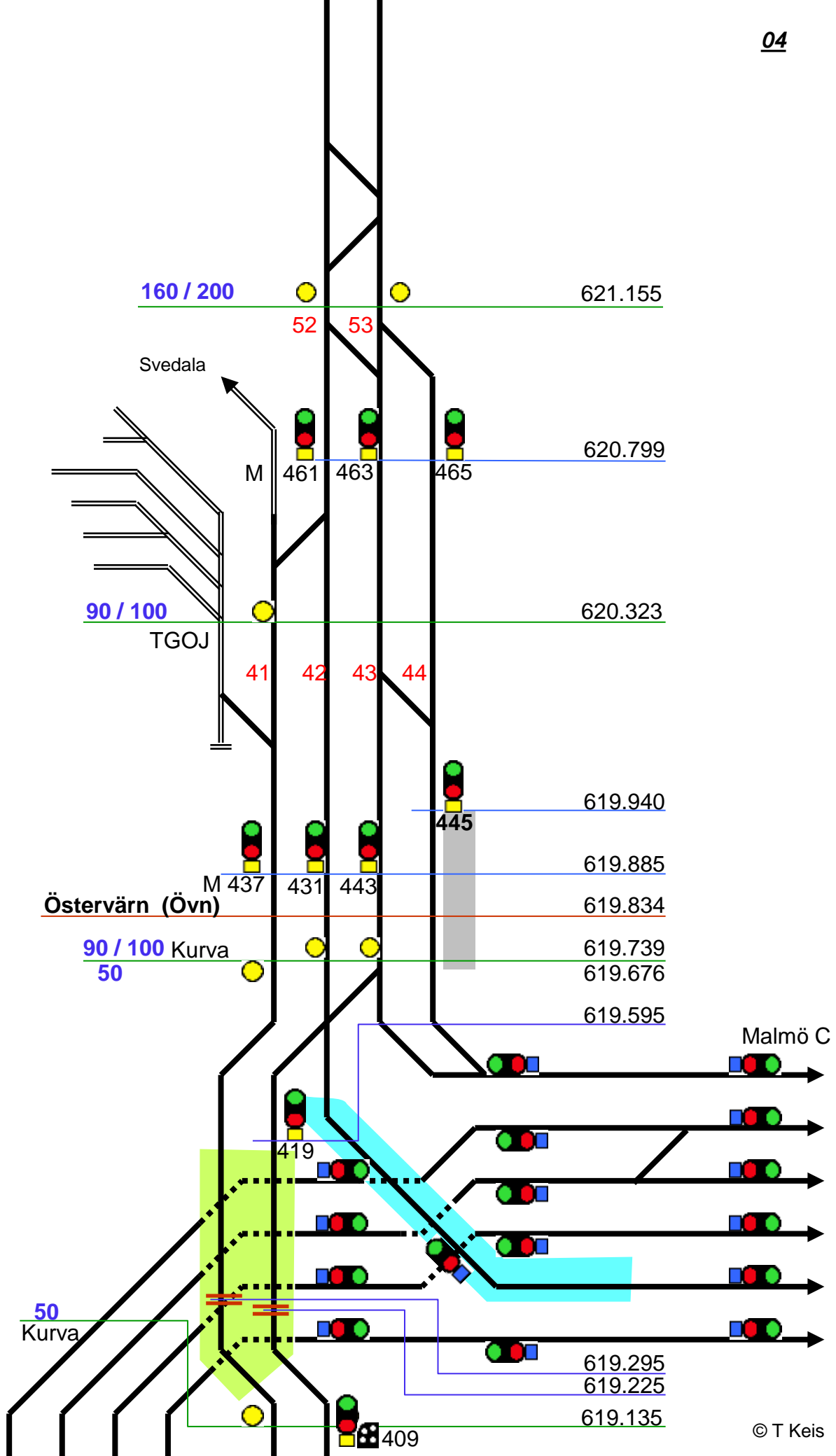
82

83

84







100

160 / 200

Combiterminalen

614.341
(617.341)

613.445 – 613.575
(616.802 – 617.036)

Spår 64 63 62 61 59

